

**NOTICE!!**

**These documents have been scanned!**

**Do not place un-scanned documents beneath this notice!**

**Do not remove this notice from this file!**

GPO Jacket No. 560-102  
Print Order 61540  
Rise Business Services, LLC  
Job=AZ15 7/15/2019



Box Number= AZ15162



Claim Begin-End: AMC339627-AMC339627

**1 Initial Receipt**



AZ15162-9

AMC338367-AMC339964

Date Prepared: August 20, 1996

Lead A MC Number: A MC 339627

Ending A MC Number: A MC

CLAIM INDEX

SERIAL NUMBER

CLAIM NAME

CLAIMANT'S NAME

A MC 339627

MANZANITA #1

WILLIAM M. SHERIFF

UNITED STATES  
DEPARTMENT OF THE INTERIOR  
BUREAU OF LAND MANAGEMENT

RECEIPT AND ACCOUNTING ADVICE

NO. **2227968**

04

SM/AZ

05/13/96

Subject: LOCATION & SERVICE FEE 91) 2 14 11 25.00  
 Applicant: CLAIM MAINTENANCE FEE 1996 (1) 2 14 12 10.00  
 2 14 13 100.00

WILLIAM M. SHERIFF  
P. O. BOX 2654  
DURANGO, CO 81302

SAME - CK #870

Remitter:

ENTERED IN COMPUTER

*6/6/96 Sprinas M. Hyde*

LEASE MANAGEMENT DATA									
<input type="checkbox"/> NEW <input type="checkbox"/> UPDATE <input type="checkbox"/> PAYMENT									
ORIGINAL SERIAL NO.	ASG.	TYPE	ST.	CTY.	FUND SYMBOL			ACRES/UNITS	RATE
AMC 339627									
AMOUNT	ANV. DATE	EXP. DATE	BILL CYC.	S/C	DISTRICT	NEXT BILL	MISC. DATA	U of M	ACTUAL UNITS
ASSIGNMENT SERIAL NO.	ASG.	TYPE	ST.	CTY.	FUND SYMBOL			ACRES/UNITS	RATE
AMOUNT	ANV. DATE	EXP. DATE	BILL CYC.	S/C	DISTRICT	NEXT BILL	MISC. DATA	U of M	ACTUAL UNITS

APPLY REMITTANCE				Remarks:
ACTION	FUND SYMBOL	CTY.	AMOUNT	
FILING FEE				
RENTAL				
UNEARNED				
REFUND				
TOTAL				
AMOUNT DUE				

BY:

DATE:

Lease in Escrow?  
 KGS?  
 Auto Escalates?  
 Auto Renew?

Of Interest?  
 Operating Rights?  
 Operator  
 Bond Filed?

FOR MMS USE ONLY

BILLEE	FOREST REFUGE
NUMBER	
OCS SECTION	
CODE	

**NOTICE!!**

**These documents have been scanned!**

**Do not place un-scanned documents beneath this notice!**

**Do not remove this notice from this file!**

GPO Jacket No. 560-102  
Print Order 61540  
Rise Business Services, LLC  
Job=AZ15 7/15/2019



Box Number= AZ15162



Claim Begin-End: AMC339627-AMC339627

**2 Correspondence**



AZ15162-9

AMC338367-AMC339964

OFFICIAL COPIES /CF/ /SD READ/ /GROUP/ /SECTION/ /AUTHOR/

3800 (933) SR  
A MC 339627

8-22-96 SR

mg yess  
8/23/96

**AUG 23 1996**

Mr. William M. Sheriff  
P.O. Box 2654  
Durango, Colorado 81303

Dear Mr. Sheriff:

The enclosed list identifies the serial numbers that have been assigned to each of your mining claim location notices received by this office on May 13, 1996.

The regulations require you to identify the claim name and A MC serial number of each claim, and the claimant's name and address on all future documents and correspondence filed with the Bureau of Land Management (BLM).

The acknowledgment does not verify that your claims have been located on lands open to mineral entry or are encumbered by rights of other mining claimants. Only those mining claims that are entirely located on private or Federal lands that are not open to mineral entry will be officially declared void by a BLM Decision.

Please advise this office of all changes of address, authorized agents, and transfers of ownership.

Transfers of ownership are governed by 43 CFR 3833.3(a) which states that, "Whenever the owner of an unpatented mining claim, mill site or tunnel site, which has been recorded in accordance with 43 CFR 3833.1, sells, assigns, or otherwise conveys all or any part of his interest in the claim, his transferee shall file in the proper BLM office within 60 days after the completion of the transfer..." A service charge of \$5 per claim is required for all transfers.

By keeping our records current, we will be able to provide better public service. **All future correspondence from this office will be sent only to the above name and address unless otherwise instructed.**

If any of the information listed on the enclosure is not correct, please notify this office in writing.

Sincerely,

A handwritten signature in black ink that reads "Mary Jo Yoas". The signature is written in a cursive style with a large, looped "M" and "Y".

Mary Jo Yoas  
Chief, Lands and Minerals Adjudication

Enclosure

SRIVAS:ers:8/20/96:339627

Date Prepared: August 20, 1996

Lead A MC Number: A MC 339627

Ending A MC Number: A MC

CLAIM INDEX

SERIAL NUMBER

CLAIM NAME

CLAIMANT'S NAME

A MC 339627

MANZANITA #1

WILLIAM M. SHERIFF

**NOTICE!!**

**These documents have been scanned!**

**Do not place un-scanned documents beneath this notice!**

**Do not remove this notice from this file!**

GPO Jacket No. 560-102  
Print Order 61540  
Rise Business Services, LLC  
Job=AZ15 7/15/2019



Box Number= AZ15162



Claim Begin-End: AMC339627-AMC339627

**3 Transfers**



AZ15162-9

AMC338367-AMC339964





AMC 339627

50 West Liberty Street, Suite 750  
Reno, Nevada 89501  
Main 775.323.1601  
Fax 775.348.7250

A Professional  
Law Corporation

Rev R. Goodenow  
Direct Dial (775) 789-6543  
E-Mail RGoodenow@parsonsbehle.com

December 21, 2017

RECEIVED  
ARIZONA STATE OFFICE  
DEC 27 A 8:01  
PHOENIX, ARIZONA

Arizona State Office  
U.S. Department of the Interior  
Bureau of Land Management  
One North Central Avenue, Suite 800  
Phoenix, AZ 85004-4427

**Re: Transfer of Ownership of Unpatented Mining Claims in Yavapai County, Arizona**

Dear Sir or Madam:

This is regarding BLM's ownership status regarding the following unpatented mining claims:

Claim Name	Serial Number	Lead File Number	Total
Manzanita #1	AMC 339627	AMC 339627	1

The owner of record of the above-referenced claim should be transferred from William M. Sheriff to Nevada Select Royalty, Inc.

Enclosed is a Quitclaim Deed evidencing the transfer, together with the applicable transfer fees in the amount of \$10.00 (1 claims x \$10/claim = \$10.00).

The name and address of the new owner of these claims is as follows:

Nevada Select Royalty, Inc.  
P.O. Box 18127  
197 N. Argyle Ct.  
Reno, Nevada 89511  
Attn: Trey Wasser

ENTERED  
JAN 08 2018  
BY: *[Signature]*


# 4052365

Arizona State Office  
U.S. Department of the Interior  
Bureau of Land Management  
December 21, 2017  
Page 2

If you have any questions or comments, please do not hesitate to call.

Sincerely,

PARSONS BEHLE & LATIMER



Rew R. Goodenow

RRG/raw  
Enclosures

RECEIVED  
BLM  
2017 DEC 27 A 8:01  
PIGENIX, ARIZONA



Unpatented mining claims -- No APN  
Recorded at the request of and  
when recorded return to:  
Nevada Select Royalty, Inc.  
c/o Parsons Behle Latimer  
Attn. Rew Goodenow  
50 Liberty Street, Suite 750  
Reno, Nevada 89501

RECEIVED  
CLM. REC. DIVISION  
2017 DEC 27 A 8:02  
PHOENIX, ARIZONA

The undersigned affirms that this document  
does not contain the personal information of any person.

**Quitclaim Deed  
Yavapai County, AZ**


This Quitclaim Deed is made and entered into effective on the date stated  
below by WILLIAM M. SHERIFF, an individual ("Grantor") and NEVADA  
SELECT ROYALTY, INC., a Nevada corporation (the "Grantee").

Grantor, for and in consideration of the sum of ten dollars (\$10.00), lawful  
money of the United States of America, to Grantor paid by Grantee, and other  
good and valuable consideration, the receipt of which is acknowledged, quitclaims  
to Grantee and Grantee's successors and assigns forever, all of Grantor's right, title  
and interest in and to those certain unpatented mining claims situated in Yavapai  
County, State of Arizona, and more particularly described in Exhibit A attached  
to and incorporated by reference in this Quitclaim Deed.

Together with all dips, spurs, and angles, in and to all the ores, mineral-  
bearing quartz, rock and earth or other deposits, and in and to all of the rights,  
privileges, franchises, tenements, hereditaments and appurtenances belonging or  
appertaining to the unpatented mining claims, including all after acquired title.

Grantor has executed this Quitclaim Deed effective on June 14<sup>th</sup>, 2017.

PLATORO WEST INCORPORATED


By:   
William M. Sheriff

Exemption code: A6

STATE OF TEXAS            )  
  )ss.  
COUNTY OF DALLAS        )

This Quitclaim Deed was acknowledged before me on June 14, 2017 by William M. Sheriff, an individual.

Tangela C. Batie  
Notary Public  
My commission expires: 11-07-2020



RECEIVED  
2011 DEC 27 A 8:02  
PHOENIX, ARIZONA

**EXHIBIT A**

**YAVAPAI COUNTY**

NAME OF CLAIM(S) OR SITE(S)	BLM SERIAL NO(S)
MANZANITA #1	339627

**TOTAL NUMBER OF CLAIMS = 1**

RECEIVED  
BLM / BUREAU OF LAND MANAGEMENT  
2011 DEC 27 A 8:02  
PHOENIX, ARIZONA

RECEIVED  
BLM AZ STATE OFFICE

2017 DEC 27 A 8:01

PHOENIX, ARIZONA



**PARSONS  
BEHLE &  
LATIMER**

A Professional  
Law Corporation

Rew Goodenow

50 West Liberty Street, Suite 750  
Reno, Nevada 89501

---

Arizona State Office  
U.S. Department of the Interior  
Bureau of Land Management  
One North Central Avenue, Suite 800  
Phoenix, AZ 85004-4427



**United States Department of the Interior**  
**Bureau of Land Management**  
 DIV OF LANDS, MINRLS & ENERGY  
 ONE N CENTRAL AVE  
 PHOENIX, AZ 85004 -4427  
 Phone: 602-417-9200

Receipt

No: 4052365

<b>Transaction #:</b> 4163866	
<b>Date of Transaction:</b> 12/28/2017	
<b>CUSTOMER:</b>	
PARSONS BEHLE & LATIMER 50 W LIBERTY ST STE 750 RENO,NV 89501-1970 US	

LINE #	QTY	DESCRIPTION	REMARKS	UNIT PRICE	TOTAL
1	1.00	LOCATABLE MINERALS / MINING CLAIMS- NOT NEW-UNADJUD,ONE AUTH NO. ONLY / MINING CLAIM MONEY RECEIVED CASES: AMC339627/\$10.00	POL 2017/1	- n/a -	10.00
<b>TOTAL:</b>					<b>\$10.00</b>

PAYMENT INFORMATION			
1	AMOUNT:	10.00	POSTMARKED: N/A
	TYPE:	CHECK	RECEIVED: 12/27/2017
	CHECK NO:	8953	
	NAME:	PARSONS BEHLE & LATIMER 50 W LIBERTY ST STE 750 RENO NV 89501-1970 US	

REMARKS

This receipt was generated by the automated BLM Collections and Billing System and is a paper representation of a portion of the official electronic record contained therein.

**NOTICE!!**

**These documents have been scanned!**

**Do not place un-scanned documents beneath this notice!**

**Do not remove this notice from this file!**

GPO Jacket No. 560-102  
Print Order 61540  
Rise Business Services, LLC  
Job=AZ15 7/15/2019



Box Number= AZ15162



Claim Begin-End: AMC339627-AMC339627

**4 Annual Filings**



AZ15162-9

AMC338367-AMC339964



DEPARTMENT OF THE INTERIOR  
BUREAU OF LAND MANAGEMENT  
MINING CLAIMS

Run Date/Time: 7/11/2019

MC Maintenance Fees Paid Through the BLM Pay Portal  
(by Date Paid)

Page 57 Of 61

**CBS Receipt: 4488210**

Printed For Lead File # AMC339627

Agency Tracking ID: 1561054633

Assessment Year: 2020

Paid On: 6/20/2019

Number of BLM Serial Nr: 3

Total Amount Paid: \$465.00

Claim Name	BLM Serial No	Lead File No	Amount Paid
MANZANITA #1	AMC339627	AMC339627	\$155.00
SUNRISE NO 2	AMC340146	AMC340146	\$155.00
SUNRISE NO 1	AMC340147	AMC340146	\$155.00

**United States Department of the Interior**  
**Bureau of Land Management**  
 BUSINESS & SUPPORT SVCS DIV  
 ONE N CENTRAL AVE SUITE 800  
 PHOENIX, AZ 85004 -4427  
 Phone: 602-417-9200

Receipt

No: 4488210

<b>Transaction #:</b> 4608319	
<b>Date of Transaction:</b> 06/20/2019	
<b>CUSTOMER:</b>	
GERALD BAUGHMAN PO BOX 18127 RENO,NV 89511 US	

LINE #	QTY	DESCRIPTION	REMARKS	UNIT PRICE	TOTAL
1	1.00	LOCATABLE MINERALS / MINING CLAIMS- NOT NEW-UNADJUD,ONE AUTH NO. ONLY / MINING CLAIM MONEY RECEIVED <b>CASES: AMC339627/\$465.00</b>		- n/a -	465.00
<b>TOTAL:</b>					<b>\$465.00</b>

PAYMENT INFORMATION			
NOTE: Items will appear on credit card statement as "BLM O Mining Claim".			
1	AMOUNT:	465.00	POSTMARKED: N/A
	TYPE:	CREDIT CARD	RECEIVED: 06/20/2019
	NAME:	GERALD BAUGHMAN PO BOX 18127 RENO NV 89511 US	
	CARD NO:	XXXXXXXXXXXX2758	AUTH CODE: 05005G
	NAME ON CARD:	GERALD BAUGHMAN	
	SIGNATURE:	INTERNET	

REMARKS

This receipt was generated by the automated BLM Collections and Billing System and is a paper representation of a portion of the official electronic record contained therein.

UNITED STATES  
DEPARTMENT OF THE INTERIOR  
BUREAU OF LAND MANAGEMENT

**CREDIT CARD PAYMENT**  
**For Mining Claim Maintenance Fee**

THIS IS A CHANGE OF ADDRESS

TELEPHONE SUBMISSION - ACCURACY OF THE BELOW INFORMATION IS THE RESPONSIBILITY OF THE CLAIMANT/OWNER

NAME GERALD BUAGHMAN

ADDRESS \_\_\_\_\_

CITY \_\_\_\_\_ STATE \_\_\_\_\_ ZIP \_\_\_\_\_

PHONE # \_\_\_\_\_ - \_\_\_\_\_

SEND RECEIPT TO  Above address

Other (Include Name and Mailing Address):

\_\_\_\_\_  
\_\_\_\_\_  
\_\_\_\_\_

AMC NUMBER

340147  
340146  
339627

CLAIM/SITE NAME

SUNRISE #1  
SUNRISE #2  
MANZANITA #1

3 # of Claim/Site

~~X 10.00~~ 165.00 Each

\$ 30.00 Total Charged JB (INITIALS)

RECEIPT # 4525547

DATE STAMP

RECEIVED  
STATE OFFICE  
2019 AUG -5 P 1:05  
PHOENIX, ARIZONA

\*\*\*\*\* FOR OFFICIAL USE ONLY \*\*\*\*\*

DATE \_\_\_\_\_ INITIALS \_\_\_\_\_ VERIFIED \_\_\_\_\_

**ENTERED**  
AUG 07 2019  
BY: [Signature]

**United States Department of the Interior**  
**Bureau of Land Management**  
 DIV OF LANDS, MINRLS & ENERGY  
 ONE N CENTRAL AVE  
 PHOENIX, AZ 85004 -4427  
 Phone: 602-417-9200

Receipt	
No:	4525547

**Transaction #:** 4646256  
**Date of Transaction:** 08/06/2019

**CUSTOMER:**

GERALD BAUGHMAN  
 PO BOX 18127  
 RENO,NV 89511-0127 US

LINE #	QTY	DESCRIPTION	REMARKS	UNIT PRICE	TOTAL
1	1.00	LOCATABLE MINERALS / MINING CLAIMS- NOT NEW-UNADJUD,ONE AUTH NO. ONLY / MINING CLAIM MONEY RECEIVED <b>CASES: AMC340147/\$30.00</b>	2020 MAINT ADDL/3	- n/a -	30.00
<b>TOTAL:</b>					<b>\$30.00</b>

**PAYMENT INFORMATION**

NOTE: Items will appear on credit card statement as "Bureau of Land Mgmt CO".

1	AMOUNT:	30.00	POSTMARKED:	N/A
	TYPE:	CREDIT CARD	RECEIVED:	08/06/2019
	NAME:	BAUGHMAN, GERALD PO BOX 18127 RENO NV 89511-0127 US		
	CARD NO:	XXXXXXXXXXXX6116	AUTH CODE:	06381G
	NAME ON CARD:	GERALD BAUGHMAN		
	SIGNATURE:	OVER THE PHONE		

**REMARKS**

This receipt was generated by the automated BLM Collections and Billing System and is a paper representation of a portion of the official electronic record contained therein.

DEPARTMENT OF THE INTERIOR  
BUREAU OF LAND MANAGEMENT  
MINING CLAIMS

Run Date/Time: 8/20/2018

MC Maintenance Fees Paid Through the BLM Pay Portal  
(by Date Paid)

Page 27 Of 316

**CBS Receipt: 4230740**

Printed For Lead File # AMC339627

Agency Tracking ID: 1533745640

Assessment Year: 2019

Number of BLM Serial Nr: 1

Paid On: 8/8/2018

Total Amount Paid: \$155.00

Claim Name	BLM Serial No	Lead File No	Amount Paid
MANZANITA #1	AMC339627	AMC339627	\$155.00

**United States Department of the Interior**  
**Bureau of Land Management**  
 BUSINESS & SUPPORT SVCS DIV  
 ONE N CENTRAL AVE SUITE 800  
 PHOENIX, AZ 85004 -4427  
 Phone: 602-417-9200

Receipt

No: 4230740

<b>Transaction #:</b> 4346022	
<b>Date of Transaction:</b> 08/08/2018	
CUSTOMER:	
TREY WASSER 197 N ARGYLE CT RENO,NV 89511 US	

LINE #	QTY	DESCRIPTION	REMARKS	UNIT PRICE	TOTAL
1	1.00	LOCATABLE MINERALS / MINING CLAIMS- NOT NEW-UNADJUD,ONE AUTH NO. ONLY / MINING CLAIM MONEY RECEIVED <b>CASES: AMC339627/\$155.00</b>		- n/a -	155.00
<b>TOTAL:</b>					<b>\$155.00</b>

PAYMENT INFORMATION			
NOTE: Items will appear on credit card statement as "BLM O Mining Claim".			
1	AMOUNT:	155.00	POSTMARKED: N/A
	TYPE:	CREDIT CARD	RECEIVED: 08/08/2018
	NAME:	TREY WASSER 197 N ARGYLE CT RENO NV 89511 US	
	CARD NO:	XXXXXXXXXXXX5585	AUTH CODE: 01247G
	NAME ON CARD:	TREY WASSER	
	SIGNATURE:		

REMARKS

This receipt was generated by the automated BLM Collections and Billing System and is a paper representation of a portion of the official electronic record contained therein.

Run Date: 08/21/17

Run Time: 09:47 AM

**DEPARTMENT OF THE INTERIOR  
BUREAU OF LAND MANAGEMENT  
MINING CLAIMS**

**MC Maintenance Fees Paid Through the BLM Pay Portal**

**CBS Receipt: 3936756**

Printed For Lead File # AMC339627

Agency Tracking ID: 1502736117

Number of BLM Serial Nr: 3

Assessment Year: 2018

Total Amount Paid: \$465.00

Paid On: 08/14/2017

Claim Name	BLM Serial No	Lead File No	Amount Paid
MANZANITA #1	AMC339627	AMC339627	\$155.00
SUNRISE NO 2	AMC340146	AMC340146	\$155.00
SUNRISE NO 1	AMC340147	AMC340146	\$155.00

**United States Department of the Interior**  
**Bureau of Land Management**  
 BUSINESS & SUPPORT SVCS DIV  
 ONE N CENTRAL AVE SUITE 800  
 PHOENIX, AZ 85004 -4427  
 Phone: 602-417-9200

Receipt

No: 3936756

<b>Transaction #:</b> 4046380	
<b>Date of Transaction:</b> 08/14/2017	
<b>CUSTOMER:</b>	
BAUGHMAN GERALD PO BOX 18127 RENO,NV 89511 US	

LINE #	QTY	DESCRIPTION	REMARKS	UNIT PRICE	TOTAL
1	1.00	LOCATABLE MINERALS / MINING CLAIMS- NOT NEW-UNADJUD,ONE AUTH NO. ONLY / MINING CLAIM MONEY RECEIVED <b>CASES: AMC339627/\$465.00</b>		- n/a -	465.00
<b>TOTAL:</b>					<b>\$465.00</b>

PAYMENT INFORMATION				
NOTE: Items will appear on credit card statement as "BLM O Mining Claim".				
1	AMOUNT:	465.00	POSTMARKED:	N/A
	TYPE:	CREDIT CARD	RECEIVED:	08/14/2017
	NAME:	BAUGHMAN GERALD PO BOX 18127 RENO NV 89511 US		
	CARD NO:	XXXXXXXXXXXX4820	AUTH CODE:	04663G
	NAME ON CARD:	BAUGHMAN GERALD		
	EXPIRES:	10/2020		
	SIGNATURE:			

REMARKS

This receipt was generated by the automated BLM Collections and Billing System and is a paper representation of a portion of the official electronic record contained therein.



Run Date: 09/08/16

Run Time: 12:27 PM

**DEPARTMENT OF THE INTERIOR  
BUREAU OF LAND MANAGEMENT  
MINING CLAIMS**

**MC Maintenance Fees Paid Through the BLM Pay Portal**

**CBS Receipt: 3637777**

Printed For Lead File # **AMC339627**

Agency Tracking ID: 1471918325

Assessment Year: 2017

Number of BLM Serial Nr: 3

Paid On: 08/22/2016

Total Amount Paid: \$465.00

Claim Name	BLM Serial No	Lead File No	Amount Paid
MANZANITA #1	AMC339627	AMC339627	\$155.00
SUNRISE NO 2	AMC340146	AMC340146	\$155.00
SUNRISE NO 1	AMC340147	AMC340146	\$155.00

**United States Department of the Interior**  
**Bureau of Land Management**  
 BUSINESS & SUPPORT SVCS DIV  
 ONE N CENTRAL AVE SUITE 800  
 PHOENIX, AZ 85004 -4427  
 Phone: (602) 417-9200

Receipt

No: 3637777

<b>Transaction #:</b> 3741663	
<b>Date of Transaction:</b> 08/22/2016	
CUSTOMER:	
PLATORO WEST INC P O BOX 538 FATE, TX 75132 US	

LINE #	QTY	DESCRIPTION	REMARKS	UNIT PRICE	TOTAL
1	1.00	LOCATABLE MINERALS / MINING CLAIMS- NOT NEW-UNADJUD, ONE AUTH NO. ONLY / MINING CLAIM MONEY RECEIVED CASES: AMC339627/\$465.00		- n/a -	465.00
<b>TOTAL:</b>					<b>\$465.00</b>

PAYMENT INFORMATION					
NOTE: Items will appear on credit card statement as "BLM O Mining Claim".					
1	AMOUNT:	465.00	POSTMARKED:	N/A	
	TYPE:	CREDIT CARD	RECEIVED:	08/22/2016	
	NAME:	PLATORO WEST INC P O BOX 538 FATE TX 75132 US			
	CARD NO:	XXXXXXXXXXXX4783	AUTH CODE:	00196E	
	NAME ON CARD:	PLATORO WEST INC			
	EXPIRES:	02/2020			
	SIGNATURE:				

REMARKS

This receipt was generated by the automated BLM Collections and Billing System and is a paper representation of a portion of the official electronic record contained therein.

Run Date: 08/27/15

Run Time: 08:15 AM

**DEPARTMENT OF THE INTERIOR  
BUREAU OF LAND MANAGEMENT  
MINING CLAIMS**

**MC Maintenance Fees Paid Through the BLM Pay Portal**

**CBS Receipt: 3375704**

Printed For Lead File # **AMC339627**

Agency Tracking ID: 1440392933

Assessment Year: 2016

Number of BLM Serial Nr: 3

Paid On: 08/23/2015

Total Amount Paid: \$465.00

<b>Claim Name</b>	<b>BLM Serial No</b>	<b>Lead File No</b>	<b>Amount Paid</b>
MANZANITA #1	AMC339627	AMC339627	\$155.00
SUNRISE NO 2	AMC340146	AMC340146	\$155.00
SUNRISE NO 1	AMC340147	AMC340146	\$155.00

**United States Department of the Interior**  
**Bureau of Land Management**  
 BUSINESS & SUPPORT SVCS DIV  
 ONE N CENTRAL AVE SUITE 800  
 PHOENIX, AZ 85004 -4427  
 Phone: (602) 417-9200

Receipt

No: 3375704

<b>Transaction #:</b> 3473932	
<b>Date of Transaction:</b> 08/24/2015	
CUSTOMER:	
WILLIAM SHERIFF PO BOXD 2165 COEUR DALENE, ID 83816 US	

LINE #	QTY	DESCRIPTION	REMARKS	UNIT PRICE	TOTAL
1	1.00	LOCATABLE MINERALS / MINING CLAIMS- NOT NEW-UNADJUD, ONE AUTH NO. ONLY / MINING CLAIM MONEY RECEIVED CASES: AMC340147/\$465.00		- n/a -	465.00
<b>TOTAL:</b>					<b>\$465.00</b>

PAYMENT INFORMATION			
NOTE: Items will appear on credit card statement as "BLM O Mining Claim".			
1	AMOUNT:	465.00	POSTMARKED: N/A
	TYPE:	CREDIT CARD	RECEIVED: 08/24/2015
	NAME:	WILLIAM SHERIFF PO BOXD 2165 COEUR DALENE ID 83816 US	
	CARD NO:	XXXXXXXXXXXX8348	AUTH CODE: 03427Z
	NAME ON CARD:	WILLIAM SHERIFF	
	EXPIRES:	04/2017	
	SIGNATURE:		

REMARKS

This receipt was generated by the automated BLM Collections and Billing System and is a paper representation of a portion of the official electronic record contained therein.

**DEPARTMENT OF THE INTERIOR  
BUREAU OF LAND MANAGEMENT  
MINING CLAIMS**

AMC 339627

**MC Maintenance Fees Paid Through the BLM Pay Portal**

**CBS Receipt: 3082234**

Agency Tracking ID: 1062130068

Assessment Year: 2015

Paid On : 07/21/2014

Number of BLM Serial Nr: 3

Total Amount Paid: \$465.00

Claim Name	BLM Serial No	Lead File No	Case Type	Amount Paid
MANZANITA #1	AMC339627	AMC339627	384101	\$155.00
SUNRISE NO 2	AMC340146	AMC340146		\$155.00
SUNRISE NO 1	AMC340147			\$155.00

**United States Department of the Interior**  
**Bureau of Land Management**  
 BUSINESS & SUPPORT SVCS DIV  
 ONE N CENTRAL AVE SUITE 800  
 PHOENIX, AZ 85004 -4427  
 Phone: (602) 417-9200

Receipt

No: 3082234

<b>Transaction #:</b> 3173519	
<b>Date of Transaction:</b> 07/21/2014	
CUSTOMER:	
PLATORO WEST INCORPORATED 11521 WARREN STREET HAYDEN, ID 83835	

LINE #	QTY	DESCRIPTION	REMARKS	UNIT PRICE	TOTAL
1	1.00	LOCATABLE MINERALS / MINING CLAIMS- NOT NEW-UNADJUD, ONE AUTH NO. ONLY / MINING CLAIM MONEY RECEIVED CASES: AMC340147/\$465.00		- n/a -	465.00
<b>TOTAL:</b>					<b>\$465.00</b>

PAYMENT INFORMATION			
NOTE: Items will appear on credit card statement as "BLM Denver, Colorado".			
1	AMOUNT:	465.00	POSTMARKED: N/A
	TYPE:	CREDIT CARD	RECEIVED: 07/21/2014
	NAME:	PLATORO WEST INCORPORATED 11521 WARREN STREET HAYDEN ID 83835	
	CARD NO:	XXXXXXXXXXXX5757	AUTH CODE: 143292
	NAME ON CARD:	PLATORO WEST INCORPORATED	
	EXPIRES:	08/2017	
	SIGNATURE:		

REMARKS

This receipt was generated by the automated BLM Collections and Billing System and is a paper representation of a portion of the official electronic record contained therein.

Amc 340146

Amc 339627

**YARNELL PROJECT – MANZANITA CLAIM**

**EXHIBIT "A"**

**William M. Sheriff**  
**August 14, 2013**

1 UNPATENTED LODGE CLAIM SITUATED IN SECTIONS 27 AND 28 TOWNSHIP 11  
NORTH, RANGE 4 WEST, G&SRB&M, YAVAPAI COUNTY, STATE OF ARIZONA.

<u>CLAIM NAME</u>	<u>BOOK</u>	<u>PAGE</u>	<u>BLM SERIAL #</u>
Manzanita #1	3189	902	339627

ENTERED  
AUG 28 2013  
BY: TS

RECEIVED  
BLM AZ STATE OFFICE  
2013 AUG 22 A 11:00  
PHOENIX, ARIZONA

**CHLORIDE PROJECT – SUNRISE CLAIMS**

**EXHIBIT “A”**

**PLATORO WEST INCORPORATED**

**August 14, 2013**

2 UNPATENTED LODE CLAIMS SITUATED IN SECTION 5 TOWNSHIP 23 NORTH,  
RANGE 18 WEST, G&SRB&M, MOHAVE COUNTY, STATE OF ARIZONA.

<u>CLAIM NAME</u>	<u>BOOK</u>	<u>PAGE</u>	<u>BLM SERIAL #</u>
Sunrise #1	2713	610,611	340146
Sunrise #2	2713	612,613	340147

RECEIVED  
BLM AZ STATE OFFICE  
2013 AUG 22 A 11:00  
PHOENIX, ARIZONA



Return To:  
**William M Sheriff**  
**11521 Warren**  
**Hayden, ID 83835**

August 14, 2013

Bureau of Land Management  
Arizona State Office  
One North Central Ave, Suite 800  
Phoenix, AZ 85004-4427

RECEIVED  
BLM AZ STATE OFFICE  
2013 AUG 22 A 11: 00  
PHOENIX, ARIZONA

**RE: Mining Claim Maintenance Fees for Assessment Year Ending September 1, 2014.**

Dear Sir or Madam:

Enclosed is a check in the amount of \$420.00, as payment in the amount of \$140.00 for each of the 4 unpatented mining claims described in the attached Exhibit "A". This payment represents the federal annual mining claim maintenance fees for the assessment year ending on September 1, 2014.


The fees are being paid by Ronald W. Driscoll, on behalf of the owners as shown on the following table and on Exhibit "A". This letter is evidence of owner's intention to hold such claims through the assessment year ending on September 1, 2014.

A summary of the claims is listed in the table below:

<u>Claim Group</u>	<u>County</u>	<u>Number of Claims</u>
<b>Manzanita</b>	<b>Yavapai</b>	<b>1</b>
<b>Sunrise</b>	<b>Mohave</b>	<b>2</b>
<b>TOTAL</b>		<b>3</b>

If you have any questions, I can be reached at 928 772-0448. Please return the recorded document along with any refunds to the above address. Thank you.

Sincerely,

  
Ronald W. Driscoll

NO. OF CLAIMS 3  
AMOUNT \$420.00  
RECEIPT NO. 7862928  
INIT. RAH  
\*\* BLM-ASO\*\*

**United States Department of the Interior  
Bureau of Land Management  
LANDS/RECREATION & PLANNING  
ONE N CENTRAL AVE  
PHOENIX, AZ 85004 -2203  
Phone: 602-417-9200**

Receipt

No: 2862928

<b>Transaction #:</b> 2948821	
<b>Date of Transaction:</b> 08/23/2013	
<b>CUSTOMER:</b>	
WILLIAM SHERIFF 11521 N WARREN ST HAYDEN, ID 83835-8192 US	

LINE #	QTY	DESCRIPTION	REMARKS	UNIT PRICE	TOTAL
1	1.00	LOCATABLE MINERALS / MINING CLAIMS- NOT NEW-UNADJUD, ONE AUTH NO. ONLY / MINING CLAIM MONEY RECEIVED <b>CASES: AMC340146/\$420.00</b>	MAINT FEE PYMNT (3) 2014	- n/a -	420.00
<b>TOTAL:</b>					<b>\$420.00</b>

PAYMENT INFORMATION			
1	AMOUNT:	420.00	POSTMARKED: 08/21/2013
	TYPE:	CHECK	RECEIVED: 08/22/2013
	CHECK NO:	5090	
	NAME:	DRISCOLL, RONALD <i>Ph # 928-972-0448</i> 734 E PINE KNOLL DR PRESCOTT AZ 86303 US	

REMARKS

This receipt was generated by the automated BLM Collections and Billing System and is a paper representation of a portion of the official electronic record contained therein.

**United States Department of the Interior**  
**Bureau of Land Management**  
 LANDS/RECREATION & PLANNING  
 ONE N CENTRAL AVE  
 PHOENIX, AZ 85004 -2203  
 Phone: 602-417-9200

340146  
 Receipt 363109  
 339627  
 No: 2643616

Transaction #: 2724323		<b>ENTERED INTO COMPUTER</b>
Date of Transaction: 08/29/2012		
CUSTOMER: 8/29/12 M		
WILLIAM M SHERIFF 5494 E FERNAN HILL RD COEUR D ALENE, ID 83814-5399 US		

LINE #	QTY	DESCRIPTION	REMARKS	UNIT PRICE	TOTAL
1	1.00	LOCATABLE MINERALS / MINING CLAIMS- NOT NEW-UNADJUD, ONE AUTH NO. ONLY / MINING CLAIM MONEY RECEIVED <b>CASES: AMC340146/\$560.00</b>	MAINT FEE PYMNT (4) 2013	- n/a -	560.00
<b>TOTAL:</b>					<b>\$560.00</b>

PAYMENT INFORMATION			
1	AMOUNT:	560.00	POSTMARKED: N/A
	TYPE:	CHECK	RECEIVED: 08/28/2012
	CHECK NO:	9525	
	NAME:	DRISCOLL, RONALD 734 E PINE KNOLL DR PRESCOTT AZ 86303 US	

REMARKS

This receipt was generated by the automated BLM Collections and Billing System and is a paper representation of a portion of the official electronic record contained therein.

340146 - 140  
 340147 - 140  
 363157 - 140  
 339627 - 140

CBS Export Results Report

Include Resolved Records

Record Status

- Error Records (E/M/I)
- Accepted Records (A/W)
- "On Hold" Records (H)
- All Records (for s/n or receipt nr)
- Exported, No Results From CBS
- New (not yet exported)

Search Criteria

Enter export Date (mm/dd/yyyy)   
 Serial Number match (optional)   
 Receipt Nr (optional)   
 Export Nr (exclusive)   
 LR2000 User (defaults to login)

Responsible Area (Errors Only)

- User (U,X)
- Programmer (P,X)
- All (U,P,X)

[User Guide](#)

Resend?	Export Nr	A/D	Serial Nr	Multi	Code	\$ Amount	Remarks	Receipt Nr	LR2000 User	#Msg	Resolved?	OK	Stat1	Area	CBS Msg 1	Stat2	Area	Msg 2	CBS 392 ID	392 \$ Amt	Action Update Date	Resend	Resend Orig	Expor
<input type="checkbox"/>	3812570	A	AMC340146	682		140.00	2013;S140	2643616	ATHROWER	1	<input type="checkbox"/>		A		ACCPT				1832874	560.00	9/9/2012 14:05			9/9/20
<input type="checkbox"/>	3812571	A	AMC340147	682		140.00	2013;S140	2643616	ATHROWER	1	<input type="checkbox"/>		A		ACCPT				1832874	560.00	9/9/2012 14:05			9/9/20
<input type="checkbox"/>	3812572	A	AMC363157	682		140.00	2013;S140	2643616	ATHROWER	1	<input type="checkbox"/>		A		ACCPT				1832874	560.00	9/9/2012 14:05			9/9/20
<input type="checkbox"/>	3812573	A	AMC339627	682		140.00	2013;S140	2643616	ATHROWER	1	<input type="checkbox"/>		A		ACCPT				1832874	560.00	9/9/2012 14:06			9/9/20

Amc 340146  
 Amc 363109  
 Amc 339627

Return To:  
**William M Sheriff**  
**5494 Fernan Hill Rd.**  
**Coeur D' Alene, ID 83814**

August 1, 2012

Bureau of Land Management  
 Arizona State Office  
 One North Central Ave, Suite 800  
 Phoenix, AZ 85004-4427

**RE: Mining Claim Maintenance Fees for Assessment Year Ending September 1, 2013.**

Dear Sir or Madam:


Enclosed is a check in the amount of \$560.00, as payment in the amount of \$140.00 for each of the 4 unpatented mining claims described in the attached Exhibit "A". This payment represents the federal annual mining claim maintenance fees for the assessment year ending on September 1, 2013.

The fees are being paid by Ronald W. Driscoll, on behalf of the owners as shown on the following table and on Exhibit "A". This letter is evidence of owner's intention to hold such claims through the assessment year ending on September 1, 2013.

A summary of the claims is listed in the table below:

<u>Claim Group</u>	<u>County</u>	<u>Number of Claims</u>
AZ	Coconino	1
Manzanita	Yavapai	1
Sunrise	Mohave	2
TOTAL		4

If you have any questions, I can be reached at 928 772-0448. Please return the recorded document along with any refunds to the above address. Thank you.

Sincerely,  
  
 Ronald W. Driscoll

NO. OF CLAIMS 4  
 AMOUNT \$560.00  
 RECEIPT NO. 2643616  
 .NIT. A.H.  
 \*\* BLM-ASO\*\*

RECEIVED  
 BLM AZ STATE OFFICE  
 2012 AUG 28 A 11:21  
 PHOENIX, ARIZONA

ENTERED INTO COMPUTER  
 9/8/12 AT

**CHLORIDE PROJECT – SUNRISE CLAIMS**

**EXHIBIT "A"**

**PLATORO WEST INCORPORATED**

**August 1, 2012**

2. UNPATENTED LODE CLAIMS SITUATED IN SECTION 5 TOWNSHIP 23 NORTH,  
RANGE 18 WEST, G&SRB&M, MOHAVE COUNTY, STATE OF ARIZONA.

<u>CLAIM NAME</u>	<u>BOOK</u>	<u>PAGE</u>	<u>BLM SERIAL #</u>
Sunrise #1	2713	610,611	340146
Sunrise #2	2713	612,613	340147

RECEIVED  
BLM AZ STATE OFFICE  
2012 AUG 28 A 11: 21  
PHOENIX, ARIZONA



**YARNELL PROJECT – MANZANITA CLAIM**

**EXHIBIT "A"**

**William M. Sheriff  
August 1, 2012**

1 UNPATENTED LODGE CLAIM SITUATED IN SECTIONS 27 AND 28 TOWNSHIP 11  
NORTH, RANGE 4 WEST, G&SRB&M, YAVAPAI COUNTY, STATE OF ARIZONA.

<u>CLAIM NAME</u>	<u>BOOK</u>	<u>PAGE</u>	<u>BLM SERIAL #</u>
Manzanita #1	3189	902	339627

RECEIVED  
BLM AZ STATE OFFICE  
2012 AUG 28 A 11: 21  
PHOENIX, ARIZONA



Insert  
airbill  
here

**FedEx** Express **US Airbill**

8704 5312 8454

0200

MS FedEx Retrieval Copy

1 From Date 8-27-2012 Sender's FedEx Account Number 2217 39035

Sender's Name RON DRISCOLL Phone 928 772-0448

Company \_\_\_\_\_

Address 734 E. PINE KNOLL DR Dept./Floor/Suite/Room \_\_\_\_\_

City PRESCOTT State AZ ZIP 86303

2 Your Internal Billing Reference

3 To Recipient's Name BLM Phone 602 4179200

Company AZ STATE OFFICE  HOLD Weekday   HOLD Saturday

Address ONE NORTH CENTRAL AVE Dept./Floor/Suite/Room \_\_\_\_\_

Address SUITE 800 Print FedEx location address here if a HOLD option is selected.

City PHOENIX State AZ ZIP 85004-4457



8704 5312 8454

4a Express Package Service  FedEx Priority Overnight  FedEx Standard Overnight  FedEx First Overnight

3  FedEx 2Day  FedEx Express Saver

4b Express Freight Service  FedEx 1Day Freight  FedEx 2Day Freight  FedEx 3Day Freight

8  FedEx 2Day Freight  FedEx 3Day Freight

5 Packaging  FedEx Envelope  FedEx Pak  FedEx Box 4  FedEx Tube 1  Other

6 Special Handling and Delivery Signature Options

3 SATURDAY DELIVERY

No Signature Required  Direct Signature  Indirect Signature

Does this shipment contain dangerous goods?  No  Yes  Yes  No  Dry Ice  Cargo Aircraft Only

7 Payment Bill to:

Sender  Recipient  Third Party  Credit Card  Cash/Check

Total Packages: \_\_\_\_\_ Total Weight: \_\_\_\_\_ Credit Card Acct. No. \_\_\_\_\_

554

fedex.com 1800.GoFedEx 1800.463.3339

fedex.com 1800.GoFedEx 1800.463.3339

**FEDEX**  
**Express**

RECEIVED  
BLM AZ STATE OFFICE  
2012 AUG 28 A 11:22  
PHOENIX, ARIZONA

FZ  
RT 275 2 B  
8454  
08.28

*The World*

Align top of FedEx Express Shipping Label here.


ORIGIN ID: PRCA (208) 699-8640  
PLATORO WEST INC  
5494 E FERNAN HILL RD  
COEUR D ALENE, ID 838145399  
UNITED STATES US

SHIP DATE: 27AUG12  
ACTWGT: 0.2 LB  
CAD: /OFFC1302  
DIMS: 0x0x0 IN  
BILL SENDER

Part # 166997-435 HTZ 08/12  
P&H/PLOR/WEST/US/12/44/125/11/12

TO **BLM**  
**ARIZONA STATE OFFICE**  
**1 N CENTRAL AVE**  
**STE 800**  
**PHOENIX AZ 85004**

(602) 417-9200 REF: DEPT:



TRK# 8704 5312 8454  
0200

TUE - 28 AUG A1  
PRIORITY OVERNIGHT

**98 ZSYA**

85004  
AZ-US PHX



For FedEx Express® Shipments Only

Align bottom of Peel and Stick Airbill here.

**United States Department of the Interior**  
**Bureau of Land Management**  
 LANDS/RECREATION & PLANNING  
 ONE N CENTRAL AVE  
 PHOENIX, AZ 85004 -2203  
 Phone: 602-417-9200

Receipt

No: 2643616

<b>Transaction #:</b> 2724323	
<b>Date of Transaction:</b> 08/29/2012	
<b>CUSTOMER:</b>	
WILLIAM M SHERIFF 5494 E FERNAN HILL RD COEUR D ALENE, ID 83814-5399 US	

LINE #	QTY	DESCRIPTION	REMARKS	UNIT PRICE	TOTAL
1	1.00	LOCATABLE MINERALS / MINING CLAIMS-NOT NEW-UNADJUD, ONE AUTH NO. ONLY / MINING CLAIM MONEY RECEIVED CASES: AMC340146/\$560.00	MAINT FEE PYMNT (4) 2013	- n/a -	560.00
<b>TOTAL:</b>					<b>\$560.00</b>

PAYMENT INFORMATION			
1	AMOUNT:	560.00	POSTMARKED: N/A
	TYPE:	CHECK	RECEIVED: 08/28/2012
	CHECK NO:	9525	
	NAME:	DRISCOLL, RONALD 734 E PINE KNOLL DR PRESCOTT AZ 86303 US	

REMARKS

This receipt was generated by the automated BLM Collections and Billing System and is a paper representation of a portion of the official electronic record contained therein.

Amc 339627  
Amc 340146  
Amc 363109

Return To:  
**William M Sheriff**  
**PO Box 2165**  
**Coeur D' Alene, ID 83816**

RECEIVED  
BLM AZ STATE OFFICE  
2011 AUG 30 A 7:53  
PHOENIX, ARIZONA

August 22, 2011

Bureau of Land Management  
Arizona State Office  
One North Central Ave, Suite 800  
Phoenix, AZ 85004-4427

**RE: Mining Claim Maintenance Fees for Assessment Year Ending September 1, 2012.**

Dear Sir or Madam:

Enclosed is a check in the amount of \$560.00, as payment in the amount of \$140.00 for each of the 4 unpatented mining claims described in the attached Exhibit "A". This payment represents the federal annual mining claim maintenance fees for the assessment year ending on September 1, 2012.

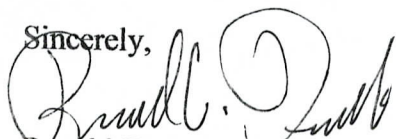
The fees are being paid by Ronald W. Driscoll, on behalf of the owners as shown on the following table and on Exhibit "A". This letter is evidence of owner's intention to hold such claims through the assessment year ending on September 1, 2012.

A summary of the claims is listed in the table below:

<u>Claim Group</u>	<u>County</u>	<u>Number of Claims</u>
AZ	Coconino	1
Manzanita	Yavapai	1
Sunrise	Mohave	2
TOTAL		4

If you have any questions, I can be reached at 928 772-0448. Please return the recorded document along with any refunds to the above address. Thank you.

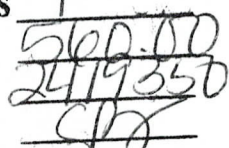
Sincerely,

  
Ronald W. Driscoll

SEP 7 2011  
Am

\$140 refunded for

Amc 363157.  
Duplicate print from Vane Minerals  
# 241428) kept received first. AT

NO. OF CLAIMS 4  
AMOUNT 560.00  
RECEIPT NO. 2419350  
INIT. 

\*\* BLM-ASO \*\*

**CHLORIDE PROJECT – SUNRISE CLAIMS**

**EXHIBIT "A"**

**PLATORO WEST INCORPORATED**

**August 22, 2011**

2 UNPATENTED LODE CLAIMS SITUATED IN SECTION 5 TOWNSHIP 23 NORTH,  
RANGE 18 WEST, G&SRB&M, MOHAVE COUNTY, STATE OF ARIZONA.

<u>CLAIM NAME</u>	<u>BOOK</u>	<u>PAGE</u>	<u>BLM SERIAL #</u>
Sunrise #1	2713	610,611	340146
Sunrise #2	2713	612,613	340147

RECEIVED  
BLM AZ STATE OFFICE  
2011 AUG 30 A 7:53  
PHOENIX, ARIZONA

**YARNELL PROJECT – MANZANITA CLAIM**

**EXHIBIT "A"**

**William M. Sheriff  
August 22, 2011**

1 UNPATENTED LODGE CLAIM SITUATED IN SECTIONS 27 AND 28 TOWNSHIP 11  
NORTH, RANGE 4 WEST, G&SRB&M, YAVAPAI COUNTY, STATE OF ARIZONA.

<u>CLAIM NAME</u>	<u>BOOK</u>	<u>PAGE</u>	<u>BLM SERIAL #</u>
Manzanita #1	3189	902	339627

RECEIVED  
BLM AZ STATE OFFICE  
2011 AUG 30 A 7:53  
PHOENIX, ARIZONA



**United States Department of the Interior**  
**Bureau of Land Management**  
 LANDS/RECREATION & PLANNING  
 ONE N CENTRAL AVE  
 PHOENIX, AZ 85004 -2203  
 Phone: 602-417-9200

Receipt

No:

2419350

<b>Transaction #:</b> 2494763	
<b>Date of Transaction:</b> 08/30/2011	
<b>CUSTOMER:</b>	
WILLIAM M SHERIFF PO BOX 2165 COEUR D ALENE, ID 83816-2165 US	

LINE #	QTY	DESCRIPTION	REMARKS	UNIT PRICE	TOTAL
1	1.00	LOCATABLE MINERALS / MINING CLAIMS-NOT NEW-UNADJUD, ONE AUTH NO. ONLY / MINING CLAIM MONEY RECEIVED CASES: AMC340146/\$560.00	MAINT-4	- n/a -	560.00
<b>TOTAL:</b>					<b>\$560.00</b>

PAYMENT INFORMATION					
1	AMOUNT:	560.00	POSTMARKED:	08/29/2011	
	TYPE:	CHECK	RECEIVED:	08/30/2011	
	CHECK NO:	2117			
	NAME:	DRISCOLL, KATHLEEN 734 E PIME KNOLL DR PRESCOTT AZ 86303 US			

REMARKS

This receipt was generated by the automated BLM Collections and Billing System and is a paper representation of a portion of the official electronic record contained therein.

*# 140 Refunded. Duplicate payment on AMC 363157*



November 29, 2011

In Reply Refer To:  
3800 (9310) AT  
AMC363109

NOTICE

Kathleen Driscoll  
734 E. Pime Knoll Drive  
Prescott, AZ 86303

This Notice Affects Those Claims  
Shown in the Block Below

---

AMC363157  
AZ #327

---

Refund Authorized

You will be receiving a refund from the Bureau of Land Management Arizona State Office for the following reason:

A duplicate payment was received for this claim from Vane Minerals on August 24, 2011. We will retain the first payment received, which was from Vane Minerals, and refund your payment, received on August 30, 2011. Refund Amount: \$140 from receipt #2419350.

The refund has been authorized and you should receive a check in approximately 4 to 6 weeks.

If you have any questions please contact Amy Thrower at 602-417-9334. Please include your AMC numbers on all correspondence.

/s/ Rebecca Heick

Rebecca Heick  
Group Administrator  
Lands and Minerals

AThrower:lm:112911

**Authorized Date** 11/29/2011

**Instructions to Accounts** AZ BLM REFUND KATHLEEN DRISCOLL \$140 FOR DUPLICATE 2012  
MAINT FEE ON AMC363157 RECEIPT #2419350 AT

**Login ID** 2393

**Entry Date** 11/29/2011

**Total Amount** \$140.00

**Authorized Date** 11/29/2011

**Instructions to Accounts** AZ BLM REFUND KATHLEEN DRISCOLL \$140 FOR DUPLICATE 2012  
MAINT FEE ON AMC363157 RECEIPT #2419350 AT

**Login ID** 2393

**Entry Date** 11/29/2011

**Total Amount** \$140.00

United States Department of the Interior  
 Bureau of Land Management  
 BUSINESS & SUPPORT SVCS DIV  
 ONE N CENTRAL AVE SUITE 800  
 PHOENIX, AZ 85004 -4427  
 Phone: (602) 417-9200

~~AMC 339627~~  
 AMC 339627  
 Receipt

No: 1777477

<b>Transaction #:</b> 1835319	
<b>Date of Transaction:</b> 09/02/2008	
<b>CUSTOMER:</b>	WILLIAM M SHERIFF PO BOX 2654 DURANGO, CO 81302

LINE #	QTY	DESCRIPTION	REMARKS	UNIT PRICE	TOTAL
1	1.00	LOCATABLE MINERALS / MINING CLAIMS-NOT NEW-UNADJUD, ONE AUTH NO. ONLY / MINING CLAIM MONEY RECEIVED (455) CASES: AMC339627/\$7125.00	MAINT 2009 (57)	- n/a -	7125.00
<b>TOTAL:</b>					<b>\$7,125.00</b>

PAYMENT INFORMATION			
NOTE: Items will appear on credit card statement as "Bureau of Land Mgmt CO".			
1	AMOUNT:	\$6,000.00	POSTMARKED: N/A
	TYPE:	CREDIT CARD	RECEIVED: 09/08/2008
	NAME:	SHERIFF, WILLIAM M PO BOX 2654 DURANGO CO 81302	
	CARD NO:	XXXXXXXXXXXX3683	AUTH CODE: 05005B
	NAME ON CARD:	WILLIAM M SHERIFF	
	EXPIRES:	09/30/2011	
	SIGNATURE:		
2	AMOUNT:	\$1,125.00	POSTMARKED: N/A
	TYPE:	CREDIT CARD	RECEIVED: 09/08/2008
	NAME:	SHERIFF, WILLIAM M PO BOX 2654 DURANGO CO 81302	
	CARD NO:	XXXXXXXXXXXX8772	AUTH CODE: 06052C
	NAME ON CARD:	WILLIAM M SHERIFF	
	EXPIRES:	05/31/2009	
	SIGNATURE:		

REMARKS

~~8/28/08~~ TRANS 18-319  
Receipt-1777477

Attn: Public Room fax # 602-417-9314

AZ- 1- MANZANITA  
2- SUNRISE  
54- BM, ED, & MT.  
57 x 125 = \$7125<sup>00</sup>

H

4 pages plus cover sheet

5 pages total

RECEIVED  
BLM AZ STATE OFFICE  
2008 AUG 28 P 2:51  
PHOENIX, ARIZONA

William M Sheiff

PLEASE FAX Receipt to 604-642-0604

Thank you WMS/DS 972-333-2214  
(phone)

**YARNELL PROJECT - MANZANITA CLAIM**

**EXHIBIT "A"**

**William M. Sheriff  
1 AUGUST 2008**

1 UNPATENTED LODGE CLAIM SITUATED IN SECTIONS 27 AND 28 TOWNSHIP 11 NORTH, RANGE 4 WEST, G&SRB&M, YAVAPAI COUNTY, STATE OF ARIZONA.

<u>CLAIM NAME</u>	<u>BOOK</u>	<u>PAGE</u>	<u>BLM SERIAL #</u>
Manzanita #1	3189	902	339627

RECEIVED  
BLM AZ STATE OFFICE  
2008 AUG 28 P 2:50  
PHOENIX, ARIZONA

**CHLORIDE PROJECT – SUNRISE CLAIMS**

**EXHIBIT "A"**

**PLATORO WEST INCORPORATED**

**1 AUGUST 2008**

2 UNPATENTED LODE CLAIMS SITUATED IN SECTION 5 TOWNSHIP 23 NORTH,  
RANGE 18 WEST, G&SRB&M, MOHAVE COUNTY, STATE OF ARIZONA.

<u>CLAIM NAME</u>	<u>BOOK</u>	<u>PAGE</u>	<u>BLM SERIAL #</u>
Sunrise #1	2713	610,611	340146
Sunrise #2	2713	612,613	340147

RECEIVED  
BLMAZ STATE OFFICE

2008 AUG 28 P 2:50

PHOENIX, ARIZONA



**BARGE PROJECT – BM, ED, and MT CLAIMS****EXHIBIT "A"****William M. Sheriff****1 AUGUST 2008**

54 UNPATENTED LODE CLAIMS SITUATED IN SECTIONS 25 AND 26 TOWNSHIP 9 SOUTH, RANGE 12 EAST, AND SECTIONS 1, 9, 10, AND 16 TOWNSHIP 10 SOUTH, RANGE 12 EAST G&SRB&M, PINAL COUNTY, STATE OF ARIZONA.

<u>CLAIM NAME</u>	<u>CLAIM #</u>	<u>Co. YEAR</u>	<u>COUNTY INST #</u>	<u>BLM SERIAL #</u>
BM	10	2006	98621	372929
BM	11	2006	98622	372930
BM	12	2006	98623	372931
BM	13	2006	98624	372932
BM	14	2006	98625	372933
BM	15	2006	98626	372934
BM	16	2006	98627	372935
BM	17	2006	98628	372936
BM	18	2006	98629	372937
BM	19	2006	98630	372938
ED	1	2006	98631	372939
ED	2	2006	98632	372940
ED	3	2006	98633	372941
ED	4	2006	98634	372942
ED	5	2006	98635	372943
ED	6	2006	98636	372944
ED	7	2006	98637	372945
ED	8	2006	98638	372946
ED	9	2006	98639	372947
ED	10	2006	98640	372948
ED	11	2006	98641	372949
ED	12	2006	98642	372950
ED	13	2006	98643	372951
ED	14	2006	98644	372952
ED	15	2006	98645	372953
ED	16	2006	98646	372954
ED	17	2006	98647	372955
ED	18	2006	98648	372956
ED	19	2006	98649	372957
ED	20	2006	98650	372958
ED	21	2006	98651	372959
ED	22	2006	98652	372960
ED	23	2006	98653	372961
ED	24	2006	98654	372962

RECEIVED  
BLM AZ STATE OFFICE  
2008 AUG 28 P 2:51  
PHOENIX, ARIZONA

ED	25	2006	98655	372963
ED	26	2006	98656	372964
ED	27	2006	98657	372965
ED	28	2006	98658	372966
ED	29	2006	98659	372967
ED	30	2006	98660	372968
ED	31	2006	98661	372969
ED	32	2006	98662	372970
ED	33	2006	98663	372971
ED	34	2006	98664	372972
ED	35	2006	98665	372973
ED	36	2006	98666	372974
ED	37	2006	98667	372975
ED	38	2006	98668	372976
ED	39	2006	98669	372977
ED	40	2006	98670	372978
MT	1	2006	98617	372979
MT	2	2006	98618	372980
MT	3	2006	98619	372981
MT	4	2006	98620	372982

RECEIVED  
BLM AZ STATE OFFICE  
2008 AUG 28 P 2:51  
PHOENIX, ARIZONA

UNITED STATES  
DEPARTMENT OF THE INTERIOR

Bureau of Land Management  
Arizona State Office  
222 N. Central Avenue  
Phoenix, AZ 85004-2203

AN EQUAL OPPORTUNITY EMPLOYER

OFFICIAL BUSINESS  
PENALTY FOR PRIVATE USE \$300

IAC

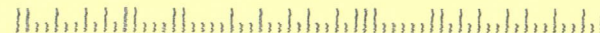


UNITED STATES POSTAGE  
PHOENIX, ARIZONA  
2009 MAR 16 P 2:36  
RECEIVED  
BLM AZ STATE OFFICE  
U.S. OFFICIAL MAIL  
PENALTY FOR  
PRIVATE USE \$300  
FITNEY BOWES  
\$00.59<sup>0</sup>  
1A 00420804 09 09 2008  
MAILED FROM ZIP CODE 85004



008 NEE 1 1090 09 09/12/09  
RETURN TO SENDER  
SHERIFF  
BOX CLOSED  
UNABLE TO FORWARD  
RETURN TO SENDER

8100212554  
85004@2203



AMC 339627

340146

372929

**YARNELL PROJECT - MANZANITA CLAIM**

**EXHIBIT "A"**

**William M. Sheriff  
1 AUGUST 2008**

1 UNPATENTED LODE CLAIM SITUATED IN SECTIONS 27 AND 28 TOWNSHIP 11 NORTH, RANGE 4 WEST, G&SRB&M, YAVAPAI COUNTY, STATE OF ARIZONA.

<u>CLAIM NAME</u>	<u>BOOK</u>	<u>PAGE</u>	<u>BLM SERIAL #</u>
Manzanita #1	3189	902	339627

**ENTERED INTO COMPUTER**

SEP 13 2008 *FB*

RECEIVED  
BLM AZ STATE OFFICE  
2008 AUG 28 P 2:50  
PHOENIX, ARIZONA

**CHLORIDE PROJECT - SUNRISE CLAIMS**

**EXHIBIT "A"**

**PLATORO WEST INCORPORATED**

**1 AUGUST 2008**

2 UNPATENTED LODE CLAIMS SITUATED IN SECTION 5 TOWNSHIP 23 NORTH,  
RANGE 18 WEST, G&SRB&M, MOHAVE COUNTY, STATE OF ARIZONA.

<u>CLAIM NAME</u>	<u>BOOK</u>	<u>PAGE</u>	<u>BLM SERIAL #</u>
Sunrise #1	2713	610,611	340146
Sunrise #2	2713	612,613	340147

RECEIVED  
BLMAZ STATE OFFICE

2008 AUG 28 P 2:50

PHOENIX, ARIZONA

**BARGE PROJECT - BM, ED, and MT CLAIMS****EXHIBIT "A"**

**William M. Sheriff**  
**1 AUGUST 2008**

54 UNPATENTED LODGE CLAIMS SITUATED IN SECTIONS 25 AND 26 TOWNSHIP 9 SOUTH, RANGE 12 EAST, AND SECTIONS 1, 9, 10, AND 16 TOWNSHIP 10 SOUTH, RANGE 12 EAST G&SRB&M, PINAL COUNTY, STATE OF ARIZONA.

<u>CLAIM NAME</u>	<u>CLAIM #</u>	<u>Co. YEAR</u>	<u>COUNTY INST #</u>	<u>BLM SERIAL #</u>
BM	10	2006	98621	372929
BM	11	2006	98622	372930
BM	12	2006	98623	372931
BM	13	2006	98624	372932
BM	14	2006	98625	372933
BM	15	2006	98626	372934
BM	16	2006	98627	372935
BM	17	2006	98628	372936
BM	18	2006	98629	372937
BM	19	2006	98630	372938
ED	1	2006	98631	372939
ED	2	2006	98632	372940
ED	3	2006	98633	372941
ED	4	2006	98634	372942
ED	5	2006	98635	372943
ED	6	2006	98636	372944
ED	7	2006	98637	372945
ED	8	2006	98638	372946
ED	9	2006	98639	372947
ED	10	2006	98640	372948
ED	11	2006	98641	372949
ED	12	2006	98642	372950
ED	13	2006	98643	372951
ED	14	2006	98644	372952
ED	15	2006	98645	372953
ED	16	2006	98646	372954
ED	17	2006	98647	372955
ED	18	2006	98648	372956
ED	19	2006	98649	372957
ED	20	2006	98650	372958
ED	21	2006	98651	372959
ED	22	2006	98652	372960
ED	23	2006	98653	372961
ED	24	2006	98654	372962

PHOENIX, ARIZONA

2008 AUG 28 P 2:51

RECEIVED  
 BLM AZ STATE OFFICE

ED	25	2006	98655	372963
ED	26	2006	98656	372964
ED	27	2006	98657	372965
ED	28	2006	98658	372966
ED	29	2006	98659	372967
ED	30	2006	98660	372968
ED	31	2006	98661	372969
ED	32	2006	98662	372970
ED	33	2006	98663	372971
ED	34	2006	98664	372972
ED	35	2006	98665	372973
ED	36	2006	98666	372974
ED	37	2006	98667	372975
ED	38	2006	98668	372976
ED	39	2006	98669	372977
ED	40	2006	98670	372978
MT	1	2006	98617	372979
MT	2	2006	98618	372980
MT	3	2006	98619	372981
MT	4	2006	98620	372982

RECEIVED  
BLM AZ STATE OFFICE  
2008 AUG 28 P 2:51  
PHOENIX, ARIZONA

~~85871~~ TRANS 1035319  
Receipt-1777477

Attn: Public Room Fax # 602-417-9314

- AZ- 1- MANZANITA
- 2- SUNRISE
- 54- BM, ED, & KUT.
- 57 x 125 = \$7125<sup>00</sup>

H

4 pages plus cover sheet

5 pages total

RECEIVED  
BLM AZ STATE OFFICE  
2008 AUG 28 P 2:51  
PHOENIX, ARIZONA

Lead #	Amc #s	
339627	339627	PB
340146	340146-147	
372929	372929-982	

ENTERED INTO COMPUTER

SEP 13 2008 PB

William M Sheriff

PLEASE FAX Receipt to 604-642-0604

Thank you WMS/D 972-333-2214  
(phone)



~~8254~~ TRANS 1035319  
Receipt-1777477

Attn: Public Room fax # 602-417-9314

AZ - 1 - MANZANITA  
2 - SUNRISE  
54 - BM, ED, & KIT.  
57 x 125 = \$7125<sup>00</sup>

B

4 pages plus cover sheet

5 pages total

RECEIVED  
BLM AZ STATE OFFICE  
2008 AUG 28 P 2:51  
PHOENIX, ARIZONA

William M Sheriff

PLEASE FAX Receipt to 604-642-0604

Thank you WMS/D 972-333-2214  
(phone)

United States Department of the Interior  
 Bureau of Land Management  
 BUSINESS & SUPPORT SVCS DIV  
 ONE N CENTRAL AVE SUITE 800  
 PHOENIX, AZ 85004 -4427  
 Phone: (602) 417-9200

Receipt

No:

1777477

Transaction #: 1835319		<b>ENTERED INTO COMPUTER</b> SEP 13 2008 <i>PB</i>
Date of Transaction: 09/02/2008		
CUSTOMER:	WILLIAM M SHERIFF PO BOX 2654 DURANGO, CO 81302	

LINE #	QTY	DESCRIPTION	REMARKS	UNIT PRICE	TOTAL
1	1.00	LOCATABLE MINERALS / MINING CLAIMS-NOT NEW-UNADJUD, ONE AUTH NO. ONLY / MINING CLAIM MONEY RECEIVED (455) CASES: AMC339627/\$7125.00	MAINT 2009 (57)	- n/a -	7125.00
<b>TOTAL:</b>					<b>\$7,125.00</b>

PAYMENT INFORMATION			
NOTE: Items will appear on credit card statement as "Bureau of Land Mgmt CO".			
1	AMOUNT:	\$6,000.00	POSTMARKED: N/A
	TYPE:	CREDIT CARD	RECEIVED: 09/08/2008
	NAME:	SHERIFF, WILLIAM M PO BOX 2654 DURANGO CO 81302	
	CARD NO:	XXXXXXXXXXXX3683	AUTH CODE: 05005B
	NAME ON CARD:	WILLIAM M SHERIFF	
	EXPIRES:	09/30/2011	
	SIGNATURE:		
2	AMOUNT:	\$1,125.00	POSTMARKED: N/A
	TYPE:	CREDIT CARD	RECEIVED: 09/08/2008
	NAME:	SHERIFF, WILLIAM M PO BOX 2654 DURANGO CO 81302	
	CARD NO:	XXXXXXXXXXXX8772	AUTH CODE: 06052C
	NAME ON CARD:	WILLIAM M SHERIFF	
	EXPIRES:	05/31/2009	
	SIGNATURE:		

REMARKS

# Message:

57 ROWS RETRIEVED

## CBS Export Results Report

Include Resolved Records

### Record Status

- Error Records (E/M/I)
- Accepted Records (A/W)
- "On Hold" Records (H)
- All Records (for s/n or receipt nr)
- Exported, No Results From CBS
- New (not yet exported)

Enter export Date (mm/dd/yyyy) ALL

Serial Number match (optional)

Receipt Nr (optional) 1777477

Export Nr (exclusive)

LR2000 User (defaults to login) ALL

Query

Reset

### Search Criteria Responsible Area (Error)

User (U,X)

Programmer (P,X)

All (U,P,X)

[User Guide](#)

	Resend?	Export Nr	A/D	Serial Nr	Mult	Code	\$ Amount	Remarks	Receipt Nr	LR2000 User	#Msg	Resolve
1	<input type="checkbox"/>	2061971	A	AMC339627		582	125.00	2009	1777477	P5BROWN		<input type="checkbox"/>



Amc 339627

340146

372929

August 19, 2007

Bureau of Land Management  
Arizona State Office  
Phoenix, AZ

**VIA: Federal Express**

**RE: Mining Claim Maintenance Fees f**

**ng September 1, 2008.**

Dear Sir or Madam,

Enclosed is payment of the Maintenance Fees of \$125.00 for each of the unpatented claims more particularly described on the claim list attached hereto and documented more specifically by the Exhibit A's for each group. These claims are filed on behalf of the Owners shown on the Exhibit A's.

This letter is evidence of owner's intention to hold such claims through the assessment year ending on September 1, 2008.

Please return receipts and date stamped copies to me at the above address. If you have any questions concerning this filing please call me at the number listed above.

Sincerely,

William M. Sheriff  
President

RECEIVED  
B.L.M. AZ STATE OFFICE  
2007 AUG 23 A 9: 06  
PHOENIX, ARIZONA

<b>PROJECT NAME-ARIZONA</b>	<b>NUMBER OF CLAIMS</b>	<b>PAYMENT</b>
BARGE	54	6750.00
CHLORIDE	2	250.00
YARNELL	1	125.00
<b>TOTALS</b>	57	7125.00

RECEIVED  
 B.L.M. AZ STATE OFFICE  
 2001 AUG 23 A 9:05  
 PHOENIX, ARIZONA

**BARGE PROJECT – BM, ED, and MT CLAIMS**

**EXHIBIT "A"**

**William M. Sheriff  
1 AUGUST 2007**

54 UNPATENTED LODE CLAIMS SITUATED IN SECTIONS 25 AND 26 TOWNSHIP 9 SOUTH, RANGE 12 EAST, AND SECTIONS 1, 9, 10, AND 16 TOWNSHIP 10 SOUTH, RANGE 12 EAST G&SRB&M, PINAL COUNTY, STATE OF ARIZONA.

<u>CLAIM NAME</u>	<u>CLAIM #</u>	<u>Co. YEAR</u>	<u>COUNTY INST #</u>	<u>BLM SERIAL #</u>
BM	10	2006	98621	372929
BM	11	2006	98622	372930
BM	12	2006	98623	372931
BM	13	2006	98624	372932
BM	14	2006	98625	372933
BM	15	2006	98626	372934
BM	16	2006	98627	372935
BM	17	2006	98628	372936
BM	18	2006	98629	372937
BM	19	2006	98630	372938
ED	1	2006	98631	372939
ED	2	2006	98632	372940
ED	3	2006	98633	372941
ED	4	2006	98634	372942
ED	5	2006	98635	372943
ED	6	2006	98636	372944
ED	7	2006	98637	372945
ED	8	2006	98638	372946
ED	9	2006	98639	372947
ED	10	2006	98640	372948
ED	11	2006	98641	372949
ED	12	2006	98642	372950
ED	13	2006	98643	372951
ED	14	2006	98644	372952
ED	15	2006	98645	372953
ED	16	2006	98646	372954
ED	17	2006	98647	372955
ED	18	2006	98648	372956
ED	19	2006	98649	372957
ED	20	2006	98650	372958
ED	21	2006	98651	372959
ED	22	2006	98652	372960
ED	23	2006	98653	372961
ED	24	2006	98654	372962

RECEIVED  
B.L.M. AZ STATE OFFICE  
2001 AUG 23 A 9: 05  
PHOENIX, ARIZONA

ED	25	2006	98655	372963
ED	26	2006	98656	372964
ED	27	2006	98657	372965
ED	28	2006	98658	372966
ED	29	2006	98659	372967
ED	30	2006	98660	372968
ED	31	2006	98661	372969
ED	32	2006	98662	372970
ED	33	2006	98663	372971
ED	34	2006	98664	372972
ED	35	2006	98665	372973
ED	36	2006	98666	372974
ED	37	2006	98667	372975
ED	38	2006	98668	372976
ED	39	2006	98669	372977
ED	40	2006	98670	372978
MT	1	2006	98617	372979
MT	2	2006	98618	372980
MT	3	2006	98619	372981
MT	4	2006	98620	372982

RECEIVED  
B.L.M. AZ STATE OFFICE  
2007 AUG 23 A 9: 05  
PHOENIX, ARIZONA

**CHLORIDE PROJECT – SUNRISE CLAIMS**

**EXHIBIT "A"**

**PLATORO WEST INCORPORATED  
1 AUGUST 2007**

2 UNPATENTED LODE CLAIMS SITUATED IN SECTION 5 TOWNSHIP 23 NORTH,  
RANGE 18 WEST, G&SRB&M, MOHAVE COUNTY, STATE OF ARIZONA.

<u>CLAIM NAME</u>	<u>BOOK</u>	<u>PAGE</u>	<u>BLM SERIAL #</u>
Sunrise #1	2713	610,611	340146
Sunrise #2	2713	612,613	340147

RECEIVED  
B.L.M. AZ STATE OFFICE  
2001 AUG 23 A 9: 05  
PHOENIX, ARIZONA



**YARNELL PROJECT – MANZANITA CLAIM**

**EXHIBIT "A"**

**William M. Sheriff**

**1 AUGUST 2007**

1 UNPATENTED LODGE CLAIM SITUATED IN SECTIONS 27 AND 28 TOWNSHIP 11  
NORTH, RANGE 4 WEST, G&SRB&M, YAVAPAI COUNTY, STATE OF ARIZONA.

<u>CLAIM NAME</u>	<u>BOOK</u>	<u>PAGE</u>	<u>BLM SERIAL #</u>
Manzanita #1	3189	902	339627

RECEIVED  
B.L.M. AZ STATE OFFICE  
2001 AUG 23 A 9: 05  
PHOENIX, ARIZONA

Message:

57 ROWS RETRIEVED

### CBS Export Results Report

Include Resolved Records

*Record Status*

- Error Records (E/M/I)
- Accepted Records (A/W)
- "On Hold" Records (H)
- All Records (for s/n or receipt nr)
- Exported, No Results From CBS
- New (not yet exported)

*Search Criteria*

Enter export Date (mm/dd/yyyy) ALL  
Serial Number match (optional)  
Receipt Nr (optional) 1551317  
Export Nr (exclusive)  
LR2000 User (defaults to login) ALL

*Responsible Area (Errors Only)*

- User (U,X)
- Programmer (P,X)
- All (U,P,X)

Query

Reset

User Guide

	Resend?	Export Nr	A/D	Serial Nr	Mult	Code	\$ Amount	Remarks	Receipt Nr	LR2000 User	#Msg	Resolved?	OK	Stat1
1	<input type="checkbox"/>	1404861	A	AMC339627		582	125.00	2008	1551317	P5BROWN		<input type="checkbox"/>		

United States Department of the Interior  
 Bureau of Land Management  
 BUSINESS & SUPPORT SVCS DIV  
 ONE N CENTRAL AVE SUITE 800  
 PHOENIX, AZ 85004 -4427  
 Phone: (602) 417-9200

Receipt

No: 1551317

Transaction #: 1602837		<b>ENTERED INTO COMPUTER</b>
Date of Transaction: 08/23/2007		
CUSTOMER:	PLATORO WEST INC PO BOX 357 WYLIE, TX 75098	AUG 30 2007 <i>✓</i> VERIFIED

LINE #	QTY	DESCRIPTION	REMARKS	UNIT PRICE	TOTAL
1	1.00	LOCATABLE MINERALS / MINING CLAIMS-NOT NEW-UNADJUD, ONE AUTH NO. ONLY / MINING CLAIM MONEY RECEIVED (455) CASES: AMC372929/\$7125.00	MAINT 2008 (57)	- n/a -	7125.00
<b>TOTAL:</b>					<b>\$7,125.00</b>

PAYMENT INFORMATION					
1	AMOUNT:	\$7,125.00	POSTMARKED:	8/22/07 0:00	
	TYPE:	CHECK	RECEIVED:	08/23/2007	
	CHECK NO:	5026			
	NAME:	PLATORO WEST INC PO BOX 357 WYLIE TX 75098			

REMARKS

This receipt was generated by the automated BLM Collections and Billing System and is a paper representation of a portion of the official electronic record contained therein.

Range Numbers

339627  
 340146 - 340147  
 372929 - 372982

Lead Amt

339627  
 340146  
 372929

When Recorded, Return To:  
William M. Sheriff  
P. O. Box 357  
Wylie, TX 75098

AMC 372929  
AMC 339627  
AMC 340146

RECEIVED  
B.L.M. AZ STATE OFFICE  
2006 AUG 28 A 10: 02  
PHOENIX, ARIZONA

**MINING CLAIM MAINTENANCE FEE FILING  
AND AFFIDAVIT AND NOTICE OF INTENT TO  
HOLD MINING CLAIMS AND SITES**

State of Texas            )  
  ) ss.  
County of Collin         )

William M. Sheriff, first being duly sworn, deposes and says:

I am the duly authorized agent of the owner, or the owner, of the unpatented claims described in Exhibit A attached hereto, (the Claims), and am personally acquainted with the matters described herein.

It is the intention of the owner to maintain, develop and hold the Claims as is provided for by law.


Pursuant to federal and state laws and, in lieu of the suspended assessment work and filing requirements attenuate thereto:


1. The maintenance fee was paid and the federal fee requirements were met for each of the Claims for the assessment year ending September 1, 2006.
2. With this filing to the Bureau of Land Management, the undersigned submits the maintenance fee for the assessment year ending September 1, 2007 in the amount of one hundred twenty five dollars (\$125.00) for each of the Claims.

This affidavit is made as of the date set forth below, pursuant to state and federal laws.

  
William M. Sheriff

Subscribed and sworn to before me on this 2<sup>nd</sup> day of August, 2006,  
by William M. Sheriff.

  
Notary Public



2006 AUG 28 10:11 AM

RE 9/11/06

57 total  
SC

**BARGE PROJECT – BM, ED, and MT CLAIMS**

**EXHIBIT "A"**

**William M. Sheriff**  
**1 AUGUST 2006**

54 UNPATENTED LODE CLAIMS SITUATED IN SECTIONS 25 AND 26 TOWNSHIP 9 SOUTH, RANGE 12 EAST, AND SECTIONS 1, 9, 10, AND 16 TOWNSHIP 10 SOUTH, RANGE 12 EAST G&SRB&M, PINAL COUNTY, STATE OF ARIZONA.

<u>CLAIM NAME</u>	<u>CLAIM #</u>	<u>Co. YEAR</u>	<u>COUNTY INST #</u>	<u>BLM SERIAL #</u>
BM	10	2006	98621	372929
BM	11	2006	98622	372930
BM	12	2006	98623	372931
BM	13	2006	98624	372932
BM	14	2006	98625	372933
BM	15	2006	98626	372934
BM	16	2006	98627	372935
BM	17	2006	98628	372936
BM	18	2006	98629	372937
BM	19	2006	98630	372938
ED	1	2006	98631	372939
ED	2	2006	98632	372940
ED	3	2006	98633	372941
ED	4	2006	98634	372942
ED	5	2006	98635	372943
ED	6	2006	98636	372944
ED	7	2006	98637	372945
ED	8	2006	98638	372946
ED	9	2006	98639	372947
ED	10	2006	98640	372948
ED	11	2006	98641	372949
ED	12	2006	98642	372950
ED	13	2006	98643	372951
ED	14	2006	98644	372952
ED	15	2006	98645	372953
ED	16	2006	98646	372954
ED	17	2006	98647	372955
ED	18	2006	98648	372956
ED	19	2006	98649	372957
ED	20	2006	98650	372958
ED	21	2006	98651	372959
ED	22	2006	98652	372960
ED	23	2006	98653	372961
ED	24	2006	98654	372962

RECEIVED  
B.L.M. AZ STATE OFFICE  
2006 AUG 28 A 10: 02  
PHOENIX, ARIZONA

ED	25	2006	98655	372963
ED	26	2006	98656	372964
ED	27	2006	98657	372965
ED	28	2006	98658	372966
ED	29	2006	98659	372967
ED	30	2006	98660	372968
ED	31	2006	98661	372969
ED	32	2006	98662	372970
ED	33	2006	98663	372971
ED	34	2006	98664	372972
ED	35	2006	98665	372973
ED	36	2006	98666	372974
ED	37	2006	98667	372975
ED	38	2006	98668	372976
ED	39	2006	98669	372977
ED	40	2006	98670	372978
MT	1	2006	98617	372979
MT	2	2006	98618	372980
MT	3	2006	98619	372981
MT	4	2006	98620	372982

RECEIVED  
B.L.M. AZ STATE OFFICE  
2006 AUG 28 A 10: 02  
PHOENIX, ARIZONA

20/50

**YARNELL PROJECT – MANZANITA CLAIM**

**EXHIBIT "A"**

**William M. Sheriff  
1 AUGUST 2006**

1 UNPATENTED LODGE CLAIM SITUATED IN SECTIONS 27 AND 28 TOWNSHIP 11  
NORTH, RANGE 4 WEST, G&SRB&M, YAVAPAI COUNTY, STATE OF ARIZONA.

<u>CLAIM NAME</u>	<u>BOOK</u>	<u>PAGE</u>	<u>BLM SERIAL #</u>
Manzanita #1	3189	902	2000 962

2000 AUG 28 A 10: 02  
PHOENIX, ARIZONA

RECEIVED  
B.L.M. AZ STATE OFFICE

1/50

**CHLORIDE PROJECT – SUNRISE CLAIMS**

**EXHIBIT "A"**

**PLATORO WEST INCORPORATED  
1 AUGUST 2006**

2 UNPATENTED LODE CLAIMS SITUATED IN SECTION 5 TOWNSHIP 23 NORTH,  
RANGE 18 WEST, G&SRB&M, MOHAVE COUNTY, STATE OF ARIZONA.

<u>CLAIM NAME</u>	<u>BOOK</u>	<u>PAGE</u>	<u>BLM SERIAL #</u>
Sunrise #1	2713	610,611	340146
Sunrise #2	2713	612,613	340147

PHOENIX, ARIZONA

2006 AUG 28 A 10: 02

RECEIVED  
B.L.M. AZ STATE OFFICE

2/sc



**United States Department of the Interior**  
**Bureau of Land Management**  
 BUSINESS & SUPPORT SVCS DIV  
 ONE N CENTRAL AVE  
 PHOENIX, AZ 85004 -2203  
 Phone: (602) 417-9200

Receipt

No: 1347288

<b>Transaction #:</b> 1392565	
<b>Date of Transaction:</b> 08/29/2006	
<b>CUSTOMER:</b>	WILLIAM M SHERIFF PO BOX 357 WYLIE, TX 75098

LINE #	QTY	DESCRIPTION	REMARKS	UNIT PRICE	TOTAL
1	1.00	LOCATABLE MINERALS / MINING CLAIMS-NOT NEW-UNADJUD, ONE AUTH NO. ONLY / MINING CLAIM MONEY RECEIVED (455) CASES: AMC372929/\$7125.00	MAINT 2007 (57)	- n/a -	7125.00
<b>TOTAL:</b>					<b>\$7,125.00</b>

PAYMENT INFORMATION					
1	AMOUNT:	\$7,125.00	POSTMARKED:	08/25/2006	
	TYPE:	CHECK	RECEIVED:	08/28/2006	
	CHECK NO:	3250			
	NAME:	SHERIFF, W.M. PO BOX 357 WYLIE TX 75098			

REMARKS

This receipt was generated by the automated BLM Collections and Billing System and is a paper representation of a portion of the official electronic record contained therein.

Amc 339627<sub>2</sub>  
Amc 339627  
340146

2006 Claim Maintenance Fee Payment-ARIZONA

WILLIAM M. SHERIFF  
PLATORO WEST INCORPORATED

P O Box 357  
Wylie, TX 75098  
972-333-2214

Attached hereto find two Exhibit "A" documents listing lode mining claims with pertinent recording information. The enclosed check is full payment for the \$125.00 maintenance fee per claim for the 2006 assessment year.

I have enclosed a check in the amount of \$ 375 as final payment for the 2006 fee due on the attached 3 claims.

If you have any questions, do not hesitate to call William M. Sheriff at 972-333-2214.

Claims submitted herewith:

Chloride Project	2 claims
Yarnell Project	1 claim

RECEIVED  
BUREAU OF  
LAND MANAGEMENT  
2005 AUG 12 P 3: 17  
ARIZONA  
STATE OFFICE  
PHOENIX, ARIZONA

**CHLORIDE PROJECT - SUNRISE CLAIMS**

*Amc 340146*

**EXHIBIT "A"**

**PLATORO WEST INCORPORATED  
1 AUGUST 2005**

2 UNPATENTED LODE CLAIMS SITUATED IN SECTION 5 TOWNSHIP 23 NORTH,  
RANGE 18 WEST, G&SRB&M, MOHAVE COUNTY, STATE OF ARIZONA.

<u>CLAIM NAME</u>	<u>BOOK</u>	<u>PAGE</u>	<u>BLM SERIAL #</u>
Sunrise #1	2713	610,611	340146
Sunrise #2	2713	612,613	340147

**ENTERED INTO COMPUTER**

*AUG 18 2005 PB*

ARIZONA  
STATE OFFICE  
PHOENIX, ARIZONA

2005 AUG 12 P 3:17

RECEIVED  
BUREAU OF  
LAND MANAGEMENT

**YARNELL PROJECT - MANZANITA CLAIM**

Ame 339627

**EXHIBIT "A"**

**William M. Sheriff  
1 AUGUST 2005**

1 UNPATENTED LODGE CLAIM SITUATED IN SECTIONS 27 AND 28 TOWNSHIP 11  
NORTH, RANGE 4 WEST, G&SRB&M, YAVAPAI COUNTY, STATE OF ARIZONA.

<u>CLAIM NAME</u>	<u>BOOK</u>	<u>PAGE</u>	<u>BLM SERIAL #</u>
Manzanita #1	3189	902	339627

**ENTERED INTO COMPUTER**  
AUG 18 2005 *BB*

ARIZONA  
STATE OFFICE  
PHOENIX, ARIZONA

2005 AUG 12 P 3:17

RECEIVED  
BUREAU OF  
LAND MANAGEMENT

**United States Department of the Interior**  
**Bureau of Land Management**  
 BUSINESS & SUPPORT SVCS DIV  
 222 N CENTRAL AVE  
 PHOENIX, AZ 85004 -2203  
 Phone: (602) 417-9200

Receipt	
No:	1129514

Transaction #: 1168540	<b>ENTERED INTO COMPUTER</b> AUG 18 2005 <i>PRB</i>
Date of Transaction: 08/16/2005	
CUSTOMER: WILLIAM M SHERIFF P O BOX 357 WYLIE, TX 75098	

LINE #	QTY	DESCRIPTION	REMARKS	UNIT PRICE	TOTAL
1	1.00	LOCATABLE MINERALS / MINING CLAIMS-NOT NEW-UNADJUD, ONE AUTH NO. ONLY / MINING CLAIM MONEY RECEIVED (455) CASES: AMC340146/\$375.00	MAINT 2006 (3)	- n/a -	375.00
<b>TOTAL:</b>					<b>\$375.00</b>

PAYMENT INFORMATION					
1	AMOUNT:	\$375.00	POSTMARKED:	08/11/2005	
	TYPE:	CHECK	RECEIVED:	08/12/2005	
	CHECK NO:	2575			
	NAME:	SHERIFF, W M P O BOX 357 WYLIE TX 75098			


REMARKS

This receipt was generated by the automated BLM Collections and Billing System and is a paper representation of a portion of the official electronic record contained therein.




All such maintenance fees are paid on behalf of William M. Sheriff, the owner of the Claims.


This affidavit is made as of the date set forth below, pursuant to any applicable state and/or federal laws.

  
\_\_\_\_\_  
William M. Sheriff

Subscribed and sworn to before me on this 25 day of August, 2003,  
by William M. Sheriff.

SIGNATURE

  
\_\_\_\_\_  
Lori Lee Ball  
Notary Public



ARIZONA  
STATE OFFICE  
PHOENIX, ARIZONA

2003 AUG 29 A 10:42

RECEIVED  
BUREAU OF  
LAND MANAGEMENT

**YARNELL PROJECT - MANZANITA CLAIM**

**EXHIBIT "A"**

**William M. Sheriff  
15 AUGUST 2003**

1 UNPATENTED LODGE CLAIM SITUATED IN SECTIONS 27 AND 28 TOWNSHIP 11 NORTH, RANGE 4 WEST, G&SRB&M, YAVAPAI COUNTY, STATE OF ARIZONA.

<u>CLAIM NAME</u>	<u>BOOK</u>	<u>PAGE</u>	<u>BLM SERIAL #</u>
Manzanita #1	3189	902	339627

ARIZONA  
STATE OFFICE  
PHOENIX, ARIZONA

2003 AUG 29 A 10:42

RECEIVED  
BUREAU OF  
LAND MANAGEMENT

①  
TMC



Customer: This service area is provided for your internal use and convenience. Service must be marked on airbill.

FedEx Service:

31 Aug 28 AUG A1  
 FedEx  
 emp: 88584 27AUG03  
 TRK# 8385 2602 5069 FORM 015  
 85004 -AZ-US  
 A9 DGLA  
 Barcode

**FedEx** USA Airbill  
 Express

FedEx Tracking Number

8385 2602 5069

Form I.D. No.

0215

Recipient's Copy

1 From This portion can be removed for Recipient's records.

Date 8/27/03 FedEx Tracking Number 838526025069

Sender's Name WMS Phone 972 333-2214

Company PLATORO WEST INC

Address 2619 JANLYN LN

City DALLAS State TX ZIP 75234-6603

2 Your Internal Billing Reference

3 To Recipient's Name BLM Phone 602 917 9200

Company

Address 222 N. Central Ave - suite 101  
 To "HOLD" at FedEx location, print FedEx address. We cannot deliver to P.O. boxes or P.O. ZIP codes.

Address

City PHOENIX State AZ ZIP 85004



4a Express Package Service

- FedEx Priority Overnight Next business morning  FedEx Standard Overnight Next business afternoon  FedEx First Overnight Earliest next business morning delivery to select locations
- FedEx 2Day Second business day FedEx Envelope rate not available. Minimum charge: One-pound rate  FedEx Express Saver Third business day

4b Express Freight Service

- FedEx 1Day Freight\* Next business day  FedEx 2Day Freight Second business day  FedEx 3Day Freight Third business day

5 Packaging

- FedEx Envelope\*  FedEx Pak\* Includes FedEx Small Pak, FedEx Large Pak, and FedEx Sturdy Pak  Other

6 Special Handling

- SATURDAY Delivery Available only for FedEx Priority Overnight and FedEx 2Day to select ZIP codes  HOLD Weekday at FedEx Location Not available for FedEx First Overnight  HOLD Saturday at FedEx Location Available only for FedEx Priority Overnight and FedEx 2Day to select locations

- Does this shipment contain dangerous goods? One box must be checked.
- No  Yes As per attached Shipper's Declaration  Yes Shipper's Declaration not required  Dry Ice Dry Ice, 9, UN 1845 x kg  Cargo Aircraft Only

7 Payment Bill to: Enter FedEx Acct. No. or Credit Card No. below.  Recipient  Third Party  Credit Card  Cash/Check

Total Packages	Total Weight	Total Charges

8 Release Signature Sign to authorize delivery without obtaining signature.

By signing and authorizing us to deliver this shipment without obtaining a signature and agreed to indemnify and hold us harmless from any resulting claims.

Questions? Visit our Web site at [fedex.com](http://fedex.com) or call 1.800.Go.FedEx. 800.463.3339.

SF# Rev. Date 4/02 Part #1576109 ©1994-2002 FedEx • PRINTED IN U.S.A.

Insert airbill here

NO POUCH NEEDED.

See back for peel and stick application instructions.

RECIPIENT: PEEL HERE

0237688905

447

Align bottom of Peel and Stick Airbill here.

RECEIVED  
BUREAU OF  
LAND MANAGEMENT

2003 AUG 29 A 10:42

ARIZONA  
STATE OFFICE  
PHOENIX, ARIZONA

*The World On Time*

Express

**FEDEX**  
®

Align top of FedEx Shipping Label or ASTRA Label here.

**United States Department of the Interior**  
**Bureau of Land Management**  
 BUSINESS & SUPPORT SVCS DIV  
 222 N CENTRAL AVE  
 PHOENIX, AZ 85004 -2203  
 Phone: (602) 417-9200

Receipt	
No:	744140

<b>Transaction #:</b> 773739	
<b>Date of Transaction:</b> 09/02/2003	
<b>CUSTOMER:</b>	W M SHERIFF BOX 357 WYLIE, TX 75098

LINE #	QTY	DESCRIPTION	REMARKS	UNIT PRICE	TOTAL
1	1.00	LOCATABLE MINERALS / MINING CLAIMS-NOT NEW-UNADJUD, ONE AUTH NO. ONLY / MINING CLAIM MONEY RECEIVED (455) <b>CASES: AMC339627/\$100.00</b>	MAINT 2004 (1)	- n/a -	100.00
<b>TOTAL:</b>					<b>\$100.00</b>

PAYMENT INFORMATION			
1	AMOUNT:	\$100.00	POSTMARKED: 08/27/2003
	TYPE:	CHECK	RECEIVED: 08/29/2003
	CHECK NO:	2441	
	NAME:	SHERIFF, W M BOX 357 WYLIE TX 75098	

REMARKS

This receipt was generated by the automated BLM Collections and Billing System and is a paper representation of a portion of the official electronic record contained therein.

Receipt No. 545783

LEAD FILE #'S \_\_\_\_\_

Trans No. 570421

340146, 339627

AMC Number	Code	Amount
340146 - 340147	482	200.00
339627	482	100.00
<b>TOTAL:</b>		<b>\$300.00</b>

AMC Number	Code	Amount
<b>TOTAL:</b>		<b>\$</b>

Date of Doc ~~8/22/02~~ 8/22/02  
Date of Rec't 8/22/02  
Amount Rec'd 300.00  
Amount Earned 300.00

Date Entered: 9/12/02 AB  
Date Verified: \_\_\_\_\_  
Sent to Accts: 9/12/02 AB  
Date Earned: \_\_\_\_\_

- 480 POL
- 481 NOI
- 482 MAINT
- 396 TRANS
- 635 AMEND

NOTES:

Recorded at the request of and when recorded return to:  
Platoro West Incorporated, P. O. Box 2654, Durango, CO 81302

**MINING CLAIM MAINTENANCE FEE FILING AND AFFIDAVIT  
AND NOTICE OF INTENT TO HOLD MINING CLAIMS**

State of Arizona )  
 ) ss.  
County of Mohave )

William M. Sheriff, first being duly sworn, deposes and says:

I am the duly authorized agent of Platoro West Incorporated, ("PLATORO"), a Nevada corporation, and am personally acquainted with the matters described herein.

PLATORO, whose address is P. O. Box 2654, Durango Colorado, 81302, owns or controls the unpatented mining claim(s) described in the Exhibit A(s) attached hereto (the "Claim(s)").


It is the intention of PLATORO to maintain, develop and hold the Claim(s) as is provided for by law.

Pursuant to 30 U. S. C. section 28f to 28k and 43 C. F. R. Part 3830 (and, to the extent applicable to any of the Claim(s), the Act of August 11, 1955, 69 Stat. 681 and 43 C. F. R. part 3730, and the Act of April 8, 1948, 62 Stat. 162 and 43 C. F. R. Subpart 3821), in lieu of the suspended assessment work and filing requirements of 30 U. S. C. section 28-28e and 43 U. S. C. section 1744(a) and (c):


1. The maintenance fee was paid and the federal fee requirements were met for each of the Claim(s) for the assessment year ending September 1, 2002.
2. With this filing to the Bureau of Land Management, PLATORO submits the maintenance fee for the assessment year ending September 1, 2003 in the amount of one hundred dollars (\$100.00) for each of the Claim(s).

All such maintenance fees are paid on behalf of PLATORO, and the owner, if different, of the Claim(s).

This affidavit is made as of the date set forth below, pursuant to any applicable federal and state laws.

  
William M. Sheriff

Subscribed and sworn to before me on this 21st day of August, 2002, by William M. Sheriff, 3619 Janlyn Lane, Dallas, Texas, 75234.

  
Notary Public

COMES EXP 1-7-2005

RECEIVED  
BUREAU OF  
LAND MANAGEMENT  
2002 AUG 22 AM 10:22  
ARIZONA  
STATE OFFICE  
TERRY, DIVISION

**CHLORIDE PROJECT - SUNRISE CLAIMS**

**EXHIBIT "A"**

**PLATORO WEST, LLC**

**23 AUGUST 2002**

2 UNPATENTED LODE CLAIMS SITUATED IN SECTION 5 TOWNSHIP 23 NORTH,  
RANGE 18 WEST, G&SRB&M, MOHAVE COUNTY, STATE OF ARIZONA.

<u>CLAIM NAME</u>	<u>BOOK</u>	<u>PAGE</u>	<u>BLM SERIAL #</u>
Sunrise #1	2713	610,611	340146
Sunrise #2	2713	612,613	340147

ARIZONA  
STATE OFFICE  
PHOENIX, ARIZONA

2002 AUG 22 A 10:22

RECEIVED  
BUREAU OF  
LAND MANAGEMENT

**ENTERED INTO COMPUTER**

9/12/02 aub

Recorded at the request of and when recorded return to:  
William M. Sheriff, P. O. Box 2654, Durango, CO 81302

**MINING CLAIM MAINTENANCE FEE FILING AND AFFIDAVIT  
AND NOTICE OF INTENT TO HOLD MINING CLAIMS**

State of Arizona            )  
  ) ss.  
County of Yavapai         )

William M. Sheriff, first being duly sworn, deposes and says:

William M. Sheriff, whose address is P. O. Box 2654, Durango Colorado, 81302, owns or controls the unpatented mining claim(s) described in the Exhibit A(s) attached hereto (the "Claim(s)").


It is the intention of William M. Sheriff to maintain, develop and hold the Claim(s) as is provided for by law.

Pursuant to 30 U. S. C. section 28f to 28k and 43 C. F. R. Part 3830 (and, to the extent applicable to any of the Claim(s), the Act of August 11, 1955, 69 Stat. 681 and 43 C. F. R. part 3730, and the Act of April 8, 1948, 62 Stat. 162 and 43 C. F. R. Subpart 3821), in lieu of the suspended assessment work and filing requirements of 30 U. S. C. section 28-28e and 43 U. S. C. section 1744(a) and (c):


1. The maintenance fee was paid and the federal fee requirements were met for each of the Claim(s) for the assessment year ending September 1, 2002.
2. With this filing to the Bureau of Land Management, William M. Sheriff submits the maintenance fee for the assessment year ending September 1, 2003 in the amount of one hundred dollars (\$100.00) for each of the Claim(s).

All such maintenance fees are paid on behalf of William M. Sheriff.

This affidavit is made as of the date set forth below, pursuant to any applicable federal and state laws.

  
\_\_\_\_\_  
William M. Sheriff

Subscribed and sworn to before me on this 21st day of August, 2002, by William M. Sheriff, 3619 Janlyn Lane, Dallas, Texas, 75234.

  
\_\_\_\_\_  
Notary Public

Comm Exp 1-7-2005

RECEIVED  
BUREAU OF  
LAND MANAGEMENT  
2002 AUG 22 A 10:22  
ARIZONA  
STATE OFFICE  
PHOENIX, ARIZONA

**YARNELL PROJECT - MANZANITA CLAIM**

**EXHIBIT "A"**

**William M. Sheriff  
23 AUGUST 2002**

1 UNPATENTED LODGE CLAIM SITUATED IN SECTIONS 27 AND 28 TOWNSHIP 11 NORTH, RANGE 4 WEST, G&SRB&M, YAVAPAI COUNTY, STATE OF ARIZONA.

<u>CLAIM NAME</u>	<u>BOOK</u>	<u>PAGE</u>	<u>BLM SERIAL #</u>
Manzanita #1	3189	902	339627

RECEIVED  
BUREAU OF  
LAND MANAGEMENT  
2002 AUG 22 A 10:22  
ARIZONA  
STATE OFFICE  
MERCER, ARIZONA

ENTERED INTO COMPUTER

9/12/02 *as*



**United States Department of the Interior**  
**Bureau of Land Management**  
 BUSINESS & SUPPORT SVCS DIV  
 222 N CENTRAL AVE  
 PHOENIX, AZ 85004 -2203  
 Phone: (602) 417-9200

Receipt	
No.	545783

<b>Transaction #:</b> 570421	
<b>Date of Transaction:</b> 08/22/2002	
<b>CUSTOMER:</b>	PLATORO WEST INC. P.O. BOX 2654 DURANGO, CO 81302

LINE #	QTY	DESCRIPTION	REMARKS	UNIT PRICE	TOTAL
1	1.00	LOCATABLE MINERALS / MINING CLAIMS-NOT NEW-UNADJUD, ONE AUTH NO. ONLY / MINING CLAIM MONEY RECEIVED (455) <b>CASES:</b> AMC340146/\$300.00	MAINT 2003 (3)	- n/a -	300.00
<b>TOTAL:</b>					<b>\$300.00</b>

PAYMENT INFORMATION					
1	<b>AMOUNT:</b>	\$300.00	<b>POSTMARKED:</b>	08/21/2002	
	<b>TYPE:</b>	CHECK	<b>RECEIVED:</b>	08/22/2002	
	<b>CHECK NO:</b>	6375			
	<b>NAME:</b>	PLATORO WEST INC. P.O. BOX 2654 DURANGO CO 81302			

REMARKS

This receipt was generated by the automated BLM Collections and Billing System and is a paper representation of a portion of the official electronic record contained therein.



***William M. Sheriff***

***Geologist***

28 August 2001

STATE  
MINE  
RECORDS

2001 AUG 31 P 12:50

LAND  
RECORDS  
DEPT

SEP 4 2001

USDI-Arizona BLM Office  
222 N. Central Avenue  
Phoenix, AZ 85004-2203


***Re: 2002 Maintenance Fees for Unpatented Mining Claims***

I have enclosed an Arizona Affidavit of Payment of Claim Maintenance Fees and Notice of Intent to Hold Unpatented Claims for the Year Ending September 1, 2002 for the following project along with a check for \$ 100.00 for the annual fee. The original documents have been sent to the appropriate county for recording.

COUNTY	PROJECT	CLAIMS	BLM FEES
YAVAPAI	YARNELL	1	100.00
<b>TOTAL NUMBER OF CLAIMS/FEES:</b>		1	\$ 100.00

If there are any questions you may contact me at the letterhead address and phone.

Sincerely,



William M. Sheriff

**POSTMARKED  
TIMELY**

RECORDED AT THE REQUEST OF  
AND WHEN RECORDED RETURN TO:

William M. Sheriff  
P. O. Box 2654  
Durango, CO 81302

SEP 4 2001

2001 AUG 31 12:50


LAND RECORDS

CHRYSLER  
STATE OF COLORADO  
PHOTOGRAPHY

**ARIZONA AFFIDAVIT OF PAYMENT  
OF CLAIM MAINTENANCE FEES AND NOTICE OF INTENT TO HOLD  
UNPATENTED CLAIMS FOR THE YEAR ENDING SEPTEMBER 1, 2002**  
William M. Sheriff

THE UNDERSIGNED, William M. Sheriff, Post Office Box 2654, Durango, Colorado 81302, being first duly sworn, deposes and says that he is a citizen of the United States and more than eighteen years of age, residing in La Plata County, Colorado, and that in accordance with 30 U.S.C. § 28f to 28k and 43 C.F.R. Part 3830 and to the extent applicable to any of the Claims, the Act of August 11, 1955, 69 Stat. 681 and 43 C.F.R. Part 3730, and the Act of April 8, 1948, 62 Stat. 162 and 43 C.F.R. Subpart 3821 does hereby submit with this filing the maintenance fee required therein. A maintenance fee of One Hundred Dollars (\$100.00) is hereby paid by William M. Sheriff, for the assessment year ending September 1, 2002, for each of the unpatented mining claims further described on Exhibit "A" attached hereto and made a part hereof by this reference. Said fee was paid in lieu of the annual assessment work requirements and was paid for the claims described herein which are owned, leased, worked, controlled, or claimed by William M. Sheriff for the valuable mineral contained therein, and it is the intent of Mr. Sheriff for himself or for the benefit of the owner or owners of the unpatented mining claims if different from Mr. Sheriff to continue to hold and develop these claims.


IN WITNESS WHEREOF, this instrument was executed as of the 28<sup>th</sup> day of August, 2001.


By:   
WILLIAM M. SHERIFF

STATE OF COLORADO    )  
  ) ss.  
COUNTY OF LA PLATA    )

The foregoing instrument was acknowledged before me this 28<sup>th</sup> day of August, 2001, by William M. Sheriff.

My commission expires August 31<sup>st</sup>, 2002.



  
Stephanie A. McKay  
Notary Public for the State of Colorado,  
County of La Plata

**YARNELL PROJECT – MANZANITA CLAIM**

**EXHIBIT "A"**

**William M. Sheriff  
28 AUGUST 2001**

1 UNPATENTED LODGE CLAIM SITUATED IN SECTIONS 27 AND 28 TOWNSHIP 11 NORTH, RANGE 4 WEST, G&SRB&M, YAVAPAI COUNTY, STATE OF ARIZONA.

<u>CLAIM NAME</u>	<u>BOOK</u>	<u>PAGE</u>	<u>BLM SERIAL #</u>
Manzanita #1	3189	902	339627

2001 AUG 31 12:50  
LAND MANAGEMENT  
BUREAU OF LAND MANAGEMENT  
PHOENIX, ARIZONA

**United States Department of the Interior  
Bureau of Land Management**  
BUSINESS & SUPPORT SVCS DIV  
222 N CENTRAL AVE  
PHOENIX, AZ 85004 -2203  
Phone: (602) 417-9200

Receipt	
No:	372245

<b>Transaction #:</b> 390983					
<b>Date of Transaction:</b> 09/04/2001					
CUSTOMER:		WILLIAM M SHERIFF BOX 2654 DURANGO, CO 81302			
LINE #	QTY	COMMODITY / SUBJECT / ACTION / PRODUCT	REMARKS	UNIT PRICE	TOTAL
1	1.00	LOCATABLE MINERALS / MINING CLAIMS-NOT NEW-UNADJUD. ONE AUTH NO. ONLY / MINING CLAIM MONEY RECEIVED (455)	MAINT 2002 (1)	- n/a -	\$100.00
<b>TOTAL:</b>					<b>\$100.00</b>

PAYMENT INFORMATION			
1	AMOUNT:	\$100.00	POSTMARKED: 08/31/2001
	TYPE:	CHECK	RECEIVED: 09/04/2001
	CHECK NO:	6492	
	NAME:	SHERIFF, WILLIAM M BOX 2654 DURANGO CO 81302	

REMARKS

CASE SERIAL NUMBER INFORMATION		
TRNS #	LINE #	CASES
390983	1	AMC339627/\$100.00

This receipt was generated by the automated BLM Collections and Billings System and is a paper representation of a portion of the official electronic record contained therein.

POSTMARKED  
TIMELY

Receipt #: 177756

Lead #: 334282, 335881, 335759,  
340146, 339427

Amount Received: 600.00

Date: 8/28/2000

Transaction #: 191043

AMC #	Code	\$\$\$\$
339427	482	100
340146-340147		200
335760		100
335881		100
336284		100

AMC #	Code	\$\$\$\$

Total: 600

- 480---POL-----\$5
- 481---NOI-----\$5
- 482---Maint.---\$100
- 396---Trf.-----\$5
- 635---Amd.-----\$5
- 379---Refund

31 AUG 2000

Entered: [Signature] \_\_\_\_\_  
Date

Verified: [Signature] 9-12-00  
Date

Sent to Accounts: 9-12-00  
Date

Earned by Accounts: \_\_\_\_\_  
Date



25 August 2000


USDI-Arizona BLM Office  
222 N. Central Avenue  
Phoenix, AZ 85004-2203

*Re: 2001 Maintenance Fees for Unpatented Mining Claims*

I have enclosed an Arizona Affidavit of Payment of Claim Maintenance Fees and Notice of Intent to Hold Unpatented Claims for the Year Ending September 1, 2001 for the following project along with a check for \$ 300.00 for the annual fee. The original documents have been sent to the county for recording. These claims are owned by James D. Malone. Platoro West Incorporated is acting as Mr. Malone's agent in this matter.

COUNTY	PROJECT	CLAIMS	BLM FEES
YAVAPAI	HYGRADE	3	300.00
TOTAL NUMBER OF CLAIMS/FEES:		3	\$ 300.00

If there are any questions you may contact me at the letterhead address and phone.

Sincerely,  
  
William M. Sheriff  
Exploration Manager

3-59M

RECEIVED  
BUREAU OF  
LAND MANAGEMENT

Aug 28 10 45 AM '00

ARIZONA  
STATE OFFICE  
PHOENIX, ARIZONA



RECORDED AT THE REQUEST OF  
AND WHEN RECORDED RETURN TO:


Platoro West Incorporated, *agent for*:  
James D. Malone  
P. O. Box 2654  
Durango, CO 81302

**ARIZONA AFFIDAVIT OF PAYMENT  
OF CLAIM MAINTENANCE FEES AND NOTICE OF INTENT TO HOLD  
UNPATENTED CLAIMS FOR THE YEAR ENDING SEPTEMBER 1, 2001  
James D. Malone**

THE UNDERSIGNED, on behalf of James D. Malone, Post Office Box 286, Imlay, NV 89418, being first duly sworn, deposes and says that he is a citizen of the United States and more than eighteen years of age, residing in La Plata County, Colorado, and that in accordance with 30 U.S.C. § 28f to 28k and 43 C.F.R. Part 3830 and to the extent applicable to any of the Claims, the Act of August 11, 1955, 69 Stat. 681 and 43 C.F.R. Part 3730, and the Act of April 8, 1948, 62 Stat. 162 and 43 C.F.R. Subpart 3821 does hereby submit with this filing the maintenance fee required therein. A maintenance fee of One Hundred Dollars (\$100.00) is hereby paid by Platoro West Incorporated as agent for James D. Malone, for the assessment year ending September 1, 2001, for each of the unpatented mining claims further described on each Exhibit "A" attached hereto and made a part hereof by this reference. Said fee was paid in lieu of the annual assessment work requirements and was paid for the claims described herein which are owned, leased, worked, controlled, or claimed by Mr. Malone for the valuable mineral contained therein, and it is the intent of Mr. Malone for himself or for the benefit of the owner or owners of the unpatented mining claims if different from Mr. Malone to continue to hold and develop these claims.

IN WITNESS WHEREOF, this instrument was executed as of the 25<sup>th</sup> day of August, 2000.


Platoro West Incorporated, *agent for*:  
James D. Malone

By:   
WILLIAM M. SHERIFF, President  
Platoro West Incorporated

STATE OF COLORADO    )  
  ) ss.  
COUNTY OF LA PLATA    )

The foregoing instrument was acknowledged before me this 25<sup>th</sup> day of August, 2000, by William M. Sheriff, as president of Platoro West Incorporated, on behalf of James D. Malone.

My commission expires August 31, 2002.

  
Stephanie A. McKay  
Notary Public for the State of Colorado,  
County of La Plata

RECEIVED  
BUREAU OF  
LAND MANAGEMENT

AUG 28 10 45 AM '00

ARIZONA  
STATE OFFICE  
PHOENIX, ARIZONA

**HYGRADE PROJECT**

**EXHIBIT "A"**

**James D. Malone  
25 AUGUST 2000**

3 UNPATENTED LODE CLAIMS SITUATED IN SECTION 29 TOWNSHIP 10 NORTH,  
RANGE 4 WEST, G&SRB&M, YAVAPAI COUNTY, STATE OF ARIZONA.

<u>CLAIM NAME</u>	<u>BOOK</u>	<u>PAGE</u>	<u>BLM SERIAL #</u>
Hygrade #6	3070	764	335760
Hygrade #8	3097	606	335881
Hygrade #12	3097	602	336286

**ENTERED INTO COMPUTER**

0000 181 AUG 2000

ARIZONA  
STATE OFFICE  
PHOENIX, ARIZONA

Aug 28 10 45 AM '00

RECEIVED  
BUREAU OF  
LAND MANAGEMENT

**VERIFIED**

*9-12-00*



22 August 2000

USDI-Arizona BLM Office  
222 N. Central Avenue  
Phoenix, AZ 85004-2203

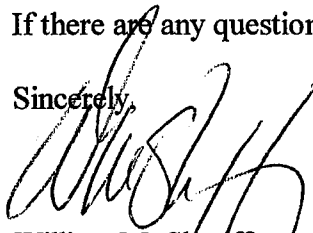
**Re: 2001 Maintenance Fees for Unpatented Mining Claims**

I have enclosed an Arizona Affidavit of Payment of Claim Maintenance Fees and Notice of Intent to Hold Unpatented Claims for the Year Ending September 1, 2001 for the following project along with a check for \$ 200.00 for the annual fee. The original documents have been sent to the county for recording.

COUNTY	PROJECT	CLAIMS	BLM FEES
YAVAPAI	CHLORIDE	2	200.00
TOTAL NUMBER OF CLAIMS/FEES:		2	\$ 200.00

If there are any questions you may contact me at the letterhead address and phone.

Sincerely,



William M. Sheriff  
Exploration Manager

RECEIVED  
BUREAU OF  
LAND MANAGEMENT  
Aug 20 10 45 AM '00  
ARIZONA  
STATE OFFICE  
PHOENIX, ARIZONA

2 sqm

RECORDED AT THE REQUEST OF  
AND WHEN RECORDED RETURN TO:

Platoro West, LLC  
P. O. Box 2654  
Durango, CO 81302


**ARIZONA AFFIDAVIT OF PAYMENT  
OF CLAIM MAINTENANCE FEES AND NOTICE OF INTENT TO HOLD  
UNPATENTED CLAIMS FOR THE YEAR ENDING SEPTEMBER 1, 2001  
PLATORO WEST, LLC**

THE UNDERSIGNED, on behalf of Platoro West, LLC, Post Office Box 2654, Durango, Colorado 81302, being first duly sworn, deposes and says that he is a citizen of the United States and more than eighteen years of age, residing in La Plata County, Colorado, and that in accordance with 30 U.S.C. § 28f to 28k and 43 C.F.R. Part 3830 and to the extent applicable to any of the Claims, the Act of August 11, 1955, 69 Stat. 681 and 43 C.F.R. Part 3730, and the Act of April 8, 1948, 62 Stat. 162 and 43 C.F.R. Subpart 3821 does hereby submit with this filing the maintenance fee required therein. A maintenance fee of One Hundred Dollars (\$100.00) is hereby paid by Platoro West, LLC, for the assessment year ending September 1, 2001, for each of the unpatented mining claims further described on Exhibit "A" attached hereto and made a part hereof by this reference. Said fee was paid in lieu of the annual assessment work requirements and was paid for the claims described herein which are owned, leased, worked, controlled, or claimed by Platoro for the valuable mineral contained therein, and it is the intent of Platoro for itself or for the benefit of the owner or owners of the unpatented mining claims if different from Platoro to continue to hold and develop these claims.

IN WITNESS WHEREOF, this instrument was executed as of the 22<sup>nd</sup> day of August, 2000.

PLATORO WEST, LLC

By:



WILLIAM M. SHERIFF,  
Exploration Manager

ARIZONA  
STATE OFFICE  
PHOENIX, ARIZONA

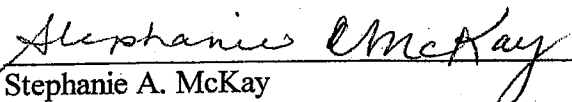
AUG 28 10 46 AM '00

RECEIVED  
BUREAU OF  
LAND MANAGEMENT

STATE OF COLORADO    )  
                                  ) ss.  
COUNTY OF LA PLATA    )

The foregoing instrument was acknowledged before me this 22<sup>nd</sup> day of August, 2000, by William M. Sheriff on behalf of Platoro West, LLC.

My commission expires August 31<sup>st</sup>, 2002.

  
Stephanie A. McKay  
Notary Public for the State of Colorado,  
County of La Plata

**CHLORIDE PROJECT – SUNRISE CLAIMS**

**EXHIBIT "A"**

**PLATORO WEST, LLC**

**22 AUGUST 2000**

2 UNPATENTED LODGE CLAIMS SITUATED IN SECTION 5 TOWNSHIP 23 NORTH,  
RANGE 18 WEST, G&SRB&M, MOHAVE COUNTY, STATE OF ARIZONA.

<u>CLAIM NAME</u>	<u>BOOK</u>	<u>PAGE</u>	<u>BLM SERIAL #</u>
Sunrise #1	2713	610,611	340146
Sunrise #2	2713	612,613	340147

ARIZONA  
STATE OFFICE  
PHOENIX, ARIZONA

AUG 28 10 46 AM '00

RECEIVED  
BUREAU OF  
LAND MANAGEMENT

ENTERED INTO COMPUTER

31 AUG 2000

VERIFIED

So 9/12/00

25 August 2000

USDI-Arizona BLM Office  
222 N. Central Avenue  
Phoenix, AZ 85004-2203


**Re: 2001 Maintenance Fees for Unpatented Mining Claims**

I have enclosed an Arizona Affidavit of Payment of Claim Maintenance Fees and Notice of Intent to Hold Unpatented Claims for the Year Ending September 1, 2001 for the following project along with a check for \$ 100.00 for the annual fee. The original documents have been sent to the appropriate county for recording.

COUNTY	PROJECT	CLAIMS	BLM FEES
YAVAPAI	YARNELL	1	100.00
<b>TOTAL NUMBER OF CLAIMS/FEES:</b>		1	\$ 100.00

If there are any questions you may contact me at the letterhead address and phone.

Sincerely,



William M. Sheriff

RECEIVED  
BUREAU OF  
LAND MANAGEMENT  
Aug 28 10 46 AM '00  
ARIZONA  
STATE OFFICE  
PHOENIX, ARIZONA



**YARNELL PROJECT - MANZANITA CLAIM**

**EXHIBIT "A"**

**William M. Sheriff  
22 AUGUST 2000**

1 UNPATENTED LODE CLAIM SITUATED IN SECTIONS 27 AND 28 TOWNSHIP 11  
NORTH, RANGE 4 WEST, G&SRB&M, YAVAPAI COUNTY, STATE OF ARIZONA.

<u>CLAIM NAME</u>	<u>BOOK</u>	<u>PAGE</u>	<u>BLM SERIAL #</u>
Manzanita #1	3189	902	339627

**ENTERED INTO COMPUTER**

181 AUG 2000

ARIZONA  
STATE OFFICE  
PHOENIX, ARIZONA

Aug 28 10 46 AM '00

RECEIVED  
BUREAU OF  
LAND MANAGEMENT

**VERIFIED**

Ja 9-12-00



**United States Department of the Interior**  
**Bureau of Land Management**  
 BUSINESS & SUPPORT SVCS DIV  
 222 N CENTRAL AVE  
 PHOENIX, AZ 85004 -2203  
 Phone: (602) 417-9200

Receipt	
No:	177756

**Transaction #:** 191043  
**Date of Transaction:** 08/28/2000

**CUSTOMER:** PLATORO WEST INC  
 BOX 2654  
 DURANGO, CO 80302

LINE #	QTY	COMMODITY / SUBJECT / ACTION / PRODUCT	REMARKS	UNIT PRICE	TOTAL
1	1	LOCATABLE MINERALS / MINING CLAIMS-ACCOUNTS/UNADJUDICATED / MINING CLAIM MONEY RECEIVED (455)	MAINT 2001 (6)	- n/a -	\$600.00

**TOTAL:** \$600.00

**PAYMENT INFORMATION**

1	AMOUNT:	\$300.00	POSTMARKED:	08/24/2000
	TYPE:	CHECK	RECEIVED:	08/28/2000
	CHECK NO:	6095		
	NAME:	PLATORO WEST INCORPORATED BOX 2654 DURANGO CO 80302		
2	AMOUNT:	\$100.00	POSTMARKED:	08/24/2000
	TYPE:	CHECK	RECEIVED:	08/28/2000
	CHECK NO:	6148		
	NAME:	SHERIFF, WILLIAM M BOX 2654 DURANGO CO 80302		
3	AMOUNT:	\$200.00	POSTMARKED:	08/24/2000
	TYPE:	CHECK	RECEIVED:	08/28/2000
	CHECK NO:	3288		
	NAME:	PLATORO WEST LLC BOX 2654 DURANGO CO 80302		

**REMARKS**

CASE SERIAL NUMBER INFORMATION		
TRNS #	LINE #	CASES
191043	1	AMC335760

This receipt was generated by the automated BLM Collections and Billings System and is a paper representation of a portion of the official electronic record contained therein.

339627

William M. Sheriff

Geologist

19 August 1999

RECEIVED  
BUREAU OF  
LAND MANAGEMENT  
Aug 23 10 05 AM '99  
ARIZONA  
STATE OFFICE  
PHOENIX, ARIZONA

USDI-Arizona BLM Office  
222 N. Central Avenue  
Phoenix, AZ 85004-2203


**Re: 1999 Maintenance Fees for Unpatented Mining Claims**

I have enclosed an Arizona Affidavit of Payment of Claim Maintenance Fees and Notice of Intent to Hold Unpatented Claims for the Year Ending September 1, 2000 for the following project along with a check for \$ 100.00 for the annual fee. The original documents have been sent to the appropriate county for recording.

COUNTY	PROJECT	CLAIMS	BLM FEES
YAVAPAI	YARNELL	1	100.00
<b>TOTAL NUMBER OF CLAIMS/FEES:</b>		1	\$ 100.00

If there are any questions you may contact me at the letterhead address and phone.

Sincerely,

  
William M. Sheriff

VERIFIED  
TDC  
10-15-99

ENTERED INTO COMPUTER  
LBS 9/1/99



**YARNELL PROJECT - MANZANITA CLAIM**

**EXHIBIT "A"**

**William M. Sheriff**

**19 AUGUST 1999**

1 UNPATENTED LODE CLAIM SITUATED IN SECTIONS 27 AND 28 TOWNSHIP 11 NORTH, RANGE 4 WEST, G&SRB&M, YAVAPAI COUNTY, STATE OF ARIZONA.

<u>CLAIM NAME</u>	<u>BOOK</u>	<u>PAGE</u>	<u>BLM SERIAL #</u>
Manzanita #1	3189	902	339627

RECEIVED  
BUREAU OF  
LAND MANAGEMENT  
Aug 23 10 05 AM '99  
ARIZONA  
STATE OFFICE  
PHOENIX, ARIZONA

**ENTERED INTO COMPUTER**

9/1/99

UNITED STATES  
DEPARTMENT OF THE INTERIOR  
BUREAU OF LAND MANAGEMENT

RECEIPT AND ACCOUNTING ADVICE

NO. 2296779<sup>07</sup>  
08/24/99

CD/AZ

Subject: CLAIM MAINTENANCE FEE 2000 2 2 13 100.00

Applicant:  
WILLIAM M SHERIFF  
GEOLOGIST  
PO BOX 2654  
DURANGO CO 81302

CK 5590  
Remitter: 970-385-5833

Assignor:

LEASE MANAGEMENT DATA  NEW  UPDATE  PAYMENT

ORIGINAL SERIAL NO.	ASG.	TYPE	ST.	CTY.	FUND SYMBOL	ACRES/UNITS	RATE
AMC 339627 (1)							

AMOUNT	ANV. DATE	EXP. DATE	BILL CYC.	S/C	DISTRICT	NEXT BILL	MISC. DATA	U of M	ACTUAL UNITS

ASSIGNMENT SERIAL NO.	ASG.	TYPE	ST.	CTY.	FUND SYMBOL	ACRES/UNITS	RATE

AMOUNT	ANV. DATE	EXP. DATE	BILL CYC.	S/C	DISTRICT	NEXT BILL	MISC. DATA	U of M	ACTUAL UNITS

APPLY REMITTANCE			
ACTION	FUND SYMBOL	CTY.	AMOUNT
FILING FEE			
RENTAL			
UNEARNED			
REFUND			
TOTAL			
AMOUNT DUE			

Remarks:

BY: \_\_\_\_\_ DATE: \_\_\_\_\_

Lease in Escrow?  
 KGS? Of Interest?  
 Auto Escalates? Operating Rights?  
 Auto Renew? Operator  
 Bond Filed?

FOR MMS USE ONLY		
BILLEE	NUMBER	FOREST REFUGE
OCS SECTION		
CODE		

339627

**WILLIAM M. SHERIFF**

**P. O. Box 2654  
Durango, CO 81302  
Telephone: 970-247-5343**

August 10, 1998

RECEIVED  
BUREAU OF  
LAND MANAGEMENT  
AUG 13 9 45 AM '98  
ARIZONA  
STATE OFFICE  
PHOENIX, ARIZONA

USDI - Arizona BLM Office  
222 North Central Avenue, Public Room  
Phoenix, AZ 85004-2208

Re: 1999 Maintenance Fees for Unpatented Mining Claims

I have enclosed an Arizona *Affidavit of Payment of Claim Maintenance Fees and Notice of Intent to Hold Unpatented Claims for the Year Ending September 1, 1999*, for the following project along with a check for \$100 for the annual fee. The original document will be sent to the county to be recorded.

COUNTY	PROJECT	CLAIMS	BLM FEE
YAVAPAI	YARNELL	1	\$ 100.00
TOTAL CLAIMS/FEEES		1	\$ 100.00

  
WILLIAM M. SHERIFF

RECORDED AT THE REQUEST OF  
AND WHEN RECORDED RETURN TO:


William M. Sheriff  
P. O. Box 2654  
Durango, CO 81302

RECEIVED  
BUREAU OF  
LAND MANAGEMENT  
Aug 13 9 45 AM '99  
ARIZONA  
STATE OFFICE  
PHOENIX, ARIZONA

**ARIZONA AFFIDAVIT OF  
PAYMENT OF CLAIM MAINTENANCE FEES  
AND NOTICE OF INTENT TO HOLD UNPATENTED CLAIMS  
FOR THE YEAR ENDING SEPTEMBER 1, 1999**

THE UNDERSIGNED, on behalf of himself, Post Office Box 2654, Durango, Colorado 81302, being first duly sworn, deposes and says that he is a citizen of the United States and more than eighteen years of age, residing in La Plata County, Colorado, and that in accordance with the 1993 Omnibus Budget Reconciliation Act, Public Law No. 103-66, 107 Stat. 312, 405, and 43 C.F.R. Part 3830 and, to the extent applicable to any of the Claims, the Act of August 11, 1995, 69 Stat. 681 and 43 C.F.R. Part 3730, and the Act of April 8, 1948, 62 Stat. 162 and 43 C.F.R. Subpart 3821; One Hundred Dollars in maintenance fees were paid by William M. Sheriff, for the assessment year ending at 12:00 noon on September 1, 1999, for each of the unpatented mining claims further described on Exhibit "A" attached hereto and made a part hereof by this reference. Said fee was paid in lieu of the annual assessment work and filing requirements of 30 U.S.C. §28-28(e) and 43 U.S.C. §1744(a) and (c); and was paid for the claims described herein which are owned, leased, worked, controlled, or claimed by William M. Sheriff for the valuable mineral contained therein, and it is the intent of William M. Sheriff for himself or for the benefit of the owner or owners of the unpatented mining claims if different from him to continue to hold and develop these claims.

IN WITNESS WHEREOF, this instrument was executed as of the 10th day of August, 1998.


  
\_\_\_\_\_  
WILLIAM M. SHERIFF,

STATE OF COLORADO    )  
                                  ) ss.  
COUNTY OF LA PLATA    )

The foregoing instrument was acknowledged before me this 10th day of August, 1998, by William M. Sheriff.

My commission expires: December 13, 1998



  
\_\_\_\_\_  
Mark T. Wiechmann  
Notary Public for the State of Colorado,  
County of La Plata



**YARNELL PROJECT - MANZANITA CLAIM**

**EXHIBIT "A"**

**WILLIAM M. SHERIFF**

**10 AUG 98**

1 UNPATENTED LODGE CLAIM SITUATED IN SECTIONS 27 AND 28, TOWNSHIP 11 NORTH, RANGE 4 WEST, G&SRB&M, YAVAPAI COUNTY, STATE OF ARIZONA.

<u>CLAIM NAME</u>	<u>BOOK</u>	<u>PAGE</u>	<u>BLM SERIAL #</u>
MAZANITA #1	3189	902	339627

RECEIVED  
BUREAU OF  
LAND MANAGEMENT  
Aug 13 9 45 AM '98  
ARIZONA  
STATE OFFICE  
PHOENIX, AZ

**VERIFIED**

AUG 25 1998

**ENTERED IN COMPUTER**

*J* 8/17/98

UNITED STATES  
DEPARTMENT OF THE INTERIOR  
BUREAU OF LAND MANAGEMENT

RECEIPT AND ACCOUNTING ADVICE

NO. 2389329 04

TC/AZ 08/14/98

Subject: CLAIM MAINTENANCE FEE 1999 2 5 13 100.00

Applicant:  
WILLIAM M SHERIFF  
BOX 2654  
DURANGO CO 81302

Remitter: CK 5325 W KETCHUM  
970 247-5343

Assignor:

LEASE MANAGEMENT DATA  NEW  UPDATE  PAYMENT

ORIGINAL SERIAL NO.	ASG.	TYPE	ST.	CTY.	FUND SYMBOL	ACRES/UNITS	RATE
AMC 339627							

AMOUNT	ANV. DATE	EXP. DATE	BILL CYC.	S/C	DISTRICT	NEXT BILL	MISC. DATA	U of M	ACTUAL UNITS

ASSIGNMENT SERIAL NO.	ASG.	TYPE	ST.	CTY.	FUND SYMBOL	ACRES/UNITS	RATE

AMOUNT	ANV. DATE	EXP. DATE	BILL CYC.	S/C	DISTRICT	NEXT BILL	MISC. DATA	U of M	ACTUAL UNITS

APPLY REMITTANCE			
ACTION	FUND SYMBOL	CTY.	AMOUNT
FILING FEE			
RENTAL			
UNEARNED			
REFUND			
TOTAL			
AMOUNT DUE			

Remarks:

BY: \_\_\_\_\_ DATE: \_\_\_\_\_

Lease in Escrow?  
 KGS?  
 Auto Escalates?  
 Auto Renew?

Of Interest?  
 Operating Rights?  
 Operator  
 Bond Filed?

FOR MMS USE ONLY		
BILLEE NUMBER		FOREST REFUGE
OCS SECTION CODE		

339627

**WILLIAM M. SHERIFF**

P. O. Box 2654  
Durango, CO 81302  
Telephone: 970-247-5343

August 18, 1997

ARIZONA  
STATE OFFICE  
PHOENIX, ARIZONA

AUG 22 11 16 AM '97

RECEIVED  
BUREAU OF  
LAND MANAGEMENT

USDI - Arizona BLM Office  
222 North Central Avenue, Public Room  
Phoenix, AZ 85004-2208

Re: 1998 Maintenance Fees for Unpatented Mining Claims

I have enclosed an Arizona *Affidavit of Payment of Claim Maintenance Fees and Notice of Intent to Hold Unpatented Claims for the Year Ending September 1, 1998* for the following project along with a check for \$100 for the annual fee. The original document will be sent to the county to be recorded.

COUNTY	PROJECT	CLAIMS	BLM FEE
YAVAPAI	YARNELL	1	\$ 100.00
TOTAL CLAIMS/FEES		1	\$ 100.00

WILLIAM M. SHERIFF

ENTERED IN COMPUTER

9-15-97

VERIFIED

10/20/97ERS

159M



**YARNELL PROJECT - MANZANITA CLAIM**

**EXHIBIT "A"**

**WILLIAM M. SHERIFF**

**18 AUG 97**

1 UNPATENTED LODE CLAIM SITUATED IN SECTIONS 27 AND 28, TOWNSHIP 11 NORTH, RANGE 4 WEST, G&SRB&M, YAVAPAI COUNTY, STATE OF ARIZONA.

<u>CLAIM NAME</u>	<u>BOOK</u>	<u>PAGE</u>	<u>BLM SERIAL #</u>
MAZANITA #1	3189	902	339627

ARIZONA  
STATE OFFICE  
PHOENIX, ARIZONA

AUG 22 11 16 AM '97

RECEIVED  
BUREAU OF  
LAND MANAGEMENT

UNITED STATES  
DEPARTMENT OF THE INTERIOR  
BUREAU OF LAND MANAGEMENT

RECEIPT AND ACCOUNTING ADVICE

NO. 2372475<sup>04</sup>  
SM/AZ 08/22/97

Subject: CLAIM MAINTENANCE FEE 1998 (1) 2 43 13 100.00

Applicant:  
WILLIAM M. SHERIFF  
P. O. BOX 2654  
DURANGO, CO 81302

SAME - CK #1030

Remitter:

Assignor:

LEASE MANAGEMENT DATA  NEW  UPDATE  PAYMENT

ORIGINAL SERIAL NO.	ASG.	TYPE	ST.	CTY.	FUND SYMBOL	ACRES/UNITS	RATE
AMC 339627							

AMOUNT	ANV. DATE	EXP. DATE	BILL CYC.	S/C	DISTRICT	NEXT BILL	MISC. DATA	U of M	ACTUAL UNITS

ASSIGNMENT SERIAL NO.	ASG.	TYPE	ST.	CTY.	FUND SYMBOL	ACRES/UNITS	RATE

AMOUNT	ANV. DATE	EXP. DATE	BILL CYC.	S/C	DISTRICT	NEXT BILL	MISC. DATA	U of M	ACTUAL UNITS

APPLY REMITTANCE			
ACTION	FUND SYMBOL	CTY.	AMOUNT
FILING FEE			
RENTAL			
UNEARNED			
REFUND			
TOTAL			
AMOUNT DUE			

Remarks:

BY: \_\_\_\_\_ DATE: \_\_\_\_\_

Lease in Escrow?  
 KGS? Of Interest?  
 Auto Escalates? Operating Rights?  
 Auto Renew? Operator  
 Bond Filed?

**FOR MMS USE ONLY**

BILLEE	FOREST REFUGE
NUMBER	
OCS SECTION	
CODE	

339627 SR  
I have enclosed my \$100.00  
claim maintenance fee for 1997.  
This is for the MAOZACAVITA #1  
AMC # 339627. Thanks,

William Shultz  
William M. Sheriff  
P.O. Box 2654  
Durango, CO 81302

**PWI**

**PLATORO WEST INCORPORATED**

200  
901

**CERTIFIED**

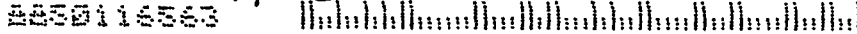
PM

15 AUG  
1995

P 332 114 041

**MAIL**

BLM  
P.O. Box 16563  
Phoenix, AZ  
85011-6563



9/16/96 See GR-5

**ENTERED IN COMPUTER**



UNITED STATES  
DEPARTMENT OF THE INTERIOR  
BUREAU OF LAND MANAGEMENT

RECEIPT AND ACCOUNTING ADVICE

NO. **2228410**  
TC/AZ 08/20/96

04

Subject: CLAIM MAINTENANCE FEE 1997 - 1 2 11 13 100.00

Applicant:  
W M SHERIFF  
3518 EARL AVE  
DURANGO CO 81301

Remitter: SAME AS CK 1030  
247-5343

Assignor:

LEASE MANAGEMENT DATA  NEW  UPDATE  PAYMENT

ORIGINAL SERIAL NO.	ASG.	TYPE	ST.	CTY.	FUND SYMBOL	ACRES/UNITS	RATE
AMC 339627							

AMOUNT	ANV. DATE	EXP. DATE	BILL CYC.	S/C	DISTRICT	NEXT BILL	MISC. DATA	U of M	ACTUAL UNITS

ASSIGNMENT SERIAL NO.	ASG.	TYPE	ST.	CTY.	FUND SYMBOL	ACRES/UNITS	RATE

AMOUNT	ANV. DATE	EXP. DATE	BILL CYC.	S/C	DISTRICT	NEXT BILL	MISC. DATA	U of M	ACTUAL UNITS

APPLY REMITTANCE

ACTION	FUND SYMBOL	CTY.	AMOUNT
FILING FEE			
RENTAL			
UNEARNED			
REFUND			
TOTAL			
AMOUNT DUE			

Remarks:  
*Amc 339627 Sp*

BY: \_\_\_\_\_ DATE: \_\_\_\_\_

Lease in Escrow?  
 KGS?  
 Auto Escalates?  
 Auto Renew?

Of Interest?  
Operating Rights?  
Operator  
Bond Filed?

**FOR MMS USE ONLY**

BILLEE	FOREST REFUGE
NUMBER	
OCS SECTION	
CODE	



339627SK

UNITED STATES  
DEPARTMENT OF THE INTERIOR  
BUREAU OF LAND MANAGEMENT

RECEIPT AND ACCOUNTING ADVICE

NO. 2228410

TC/AZ 08/20/96

Subject: CLAIM MAINTENANCE FEE 1997 - 1

2 11 13

100.00

Applicant:  
W M SHERIFF  
3518 EARL AVE  
DURANGO CO 81301

Remitter: SAME AS CK 1030  
247-5343

Assignor:

LEASE MANAGEMENT DATA NEW UPDATE PAYMENT

ORIGINAL SERIAL NO.	ASG.	TYPE	ST.	CTY.	FUND SYMBOL	ACRES/UNITS	RATE
AMC 339627							

AMOUNT	ANV. DATE	EXP. DATE	BILL CYC.	S/C	DISTRICT	NEXT BILL	MISC. DATA	U of M	ACTUAL UNITS

ASSIGNMENT SERIAL NO.	ASG.	TYPE	ST.	CTY.	FUND SYMBOL	ACRES/UNITS	RATE

AMOUNT	ANV. DATE	EXP. DATE	BILL CYC.	S/C	DISTRICT	NEXT BILL	MISC. DATA	U of M	ACTUAL UNITS

APPLY REMITTANCE

ACTION	FUND SYMBOL	CTY.	AMOUNT
FILING FEE			
RENTAL			
UNEARNED			
REFUND			
TOTAL			
AMOUNT DUE			

Remarks:

BY: \_\_\_\_\_ DATE: \_\_\_\_\_

- Lease in Escrow?
  - KGS? *9/16/96 SAKS*
  - Auto Escalates?
  - Auto Renew?
- Of Interest?  
Operating Rights?  
Operator  
Bond Filed?

FOR MMS USE ONLY		
BILLEE NUMBER		FOREST REFUGE
OCS SECTION		
CODE		

**NOTICE!!**

**These documents have been scanned!**

**Do not place un-scanned documents beneath this notice!**

**Do not remove this notice from this file!**

GPO Jacket No. 560-102  
Print Order 61540  
Rise Business Services, LLC  
Job=AZ15 7/15/2019



Box Number= AZ15162



Claim Begin-End: AMC339627-AMC339627

**5 Miscellaneous**



AZ15162-9

AMC338367-AMC339964

**NO  
DOCUMENTS  
FOUND**

NO DOCUMENTS FOUND  
NO DOCUMENTS FOUND

**NOTICE!!**

**These documents have been scanned!**

**Do not place un-scanned documents beneath this notice!**

**Do not remove this notice from this file!**

GPO Jacket No. 560-102  
Print Order 61540  
Rise Business Services, LLC  
Job=AZ15 7/15/2019



Box Number= AZ15162



Claim Begin-End: AMC339627-AMC339627

**6 Location Notices-Amendments and Supporting Documents**



AZ15162-9

AMC338367-AMC339964

MINING CLAIM STATUS REPORT

*include  
6/3/96*

Lead Serial No. A MC 339627 THROUGH A MC \_\_\_\_\_

No. of Lode Claims 1

STATUS CHECKED BY J. Hutchison  
Enter Action Code 669

No. of Placer Claims \_\_\_\_\_

No. of Association Placer \_\_\_\_\_  
(Not Enough Locators Send Form Ltr.)

MTP CHECKED \_\_\_\_\_  
(Reduced Size Copy Enclosed)

No. of Mill Sites \_\_\_\_\_

ORCA GEO CHECKED \_\_\_\_\_  
(Copy Enclosed)

No. of Tunnel Sites \_\_\_\_\_

Timely Filed  YES  NO

WILDERNESS (WA) AREA CHECKED

Service Charge Correct  YES  NO  
(This is Curable)

WHICH WA N/A

Location Fee Correct  YES  NO

Maintenance Fee Correct  YES  NO

Amount Paid \$ 135.00

Shortage \$ \_\_\_\_\_ Overage \$ \_\_\_\_\_

Over-the-Counter \_\_\_\_\_ Mail

Township(s) 11N

Range(s) 4W

Section(s) 27, 28

GENERAL JURISDICTION OF: BLM  (or) WHICH NATIONAL FOREST \_\_\_\_\_

Enter Code 880 On Split Estate Land (Show Type of Patent - SX, PX, SRHE etc)  
N/A

Enter Code 267 For Stockraising Homestead When Proper Notice Has Been Filed  
N/A

STATUS

CLAIMS PARTIALLY VOID: Private Minerals \_\_\_\_\_ Withdrawn \_\_\_\_\_ Other \_\_\_\_\_  
N/A

CLAIMS VOID: Private Minerals \_\_\_\_\_ Withdrawn \_\_\_\_\_ Other \_\_\_\_\_  
N/A

ADD: DATE RECEIVED, ACTION CODE 482, IN REMARKS: 1995, 1996, 1997, 1998

SPECIAL INSTRUCTIONS FOR DATA INPUT: \_\_\_\_\_

COMMENTS \_\_\_\_\_

This instrument was recorded at re- of:

W.M. SHERIFF  
BOX 2654  
DURANGO, CO 81302

INDEXED &  
MICROFILMED



INSTRUMENT # 9620267  
OFFICIAL RECORDS OF  
YAVAPAI COUNTY  
MARGO W. CARSON  
REQUEST OF:  
PLATORO WEST INCORPORATED  
DATE: 04/15/96 TIME: 10:40  
FEE: 5.00 SC: 4.00 FT: 1.00  
BOOK 3189 PAGE 902 PAGES: 002

BK FEE  
MAP \$1  
PCL \$5  
\$1  
10

The recording official is directed to return this instrument or a copy to the above person.

LOCATION NOTICE  
FOR  
MINING CLAIM

MN-1a © LawForms 3-80



Claim (Name and Number, if used) <u>MANZANITA #1</u>	LOCATOR OR OWNER (Name, Address and Zip Code) <u>WILLIAM M. SHERIFF</u> <u>P.O. BOX 2654</u> <u>DURANGO, CO 81302</u>
Type of Claim <input type="checkbox"/> Placer <input checked="" type="checkbox"/> Lode <input type="checkbox"/> Millsite <input type="checkbox"/> Tunnelsite	RECEIVED BUREAU OF LAND MANAGEMENT MAY 13 10 12 AM '96 ARIZONA STATE OFFICE PHOENIX, ARIZONA
Date of Location of Claim <u>15 MAR '96</u>	

Type of Notice  
 Amendment to  Original Notice  Relocation Notice  
 If an Amendment or Relocation, Claim was named MANZANITA #1 in the prior notice  
 recorded at Docket 2454, Page 386, Unknown Mining District, YAVAPAI County, Arizona.

General Course of Claim is from the WEST to the EAST

Layout of Claim  
 Claim is 1500 feet long and 600 feet wide.  
 Distance from location monument to each end of the Claim is 0.2 feet in a due EAST direction and  
1499.8 feet in a due WEST direction.

Locality of Notice of Claim and Monument with reference to some natural object or permanent monument  
Location notice is posted on the location monument directly adjacent to the East End Center Monument. Said loc. monument is approximately 160' east and 1590' north of the corner common to sections 27, 28, 33, & 34, T. 11N, R. 4W.

Effective Date of Notice  
15 MAR '96  
 Signature of Locator [Signature]

INSTRUCTIONS Within 90 days of location of claim:  
 1. Complete above portion of form and post on location monument, and  
 2. Complete two additional copies of entire form, including map on backside, record one with County Recorder and file other with proper BLM office.

Types of Monuments  
 Location Monument is made of wood 2"x2" post, and  
 Corner and End Monuments are made of: wood 2"x2" posts

Description of Claim  
 To observe the perimeter of the Claim begin at the NORTHEAST corner and travel  
 in a due west direction 1500 feet to the NORTHWEST corner monument, thence  
 in a due south direction 600 feet to the SOUTHWEST corner monument, thence  
 in a due east direction 1500 feet to the SOUTHEAST corner monument, thence  
 in a due north direction 600 feet to the NORTHEAST corner monument, thence

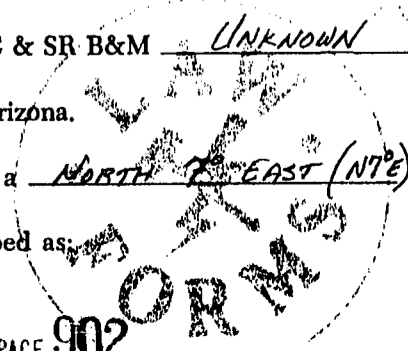
Location of Claim SW 1/4 of SEC. 27  
 The Claim lies in the SE 1/4 of SEC. 28 quarter of section

Township 11 NORTH, Range 4 WEST, G & SR B&M UNKNOWN

Mining District or Cadastral Subdivision, YAVAPAI County, Arizona.

The SOUTHEAST corner of the claim lies appx. 1620 feet in a NORTH EAST (N70°E) direction  
 from the public or established survey monument or permanent natural object described as:

SOUTHWEST CORNER SECTION 27, R. 4W., T. 11N.



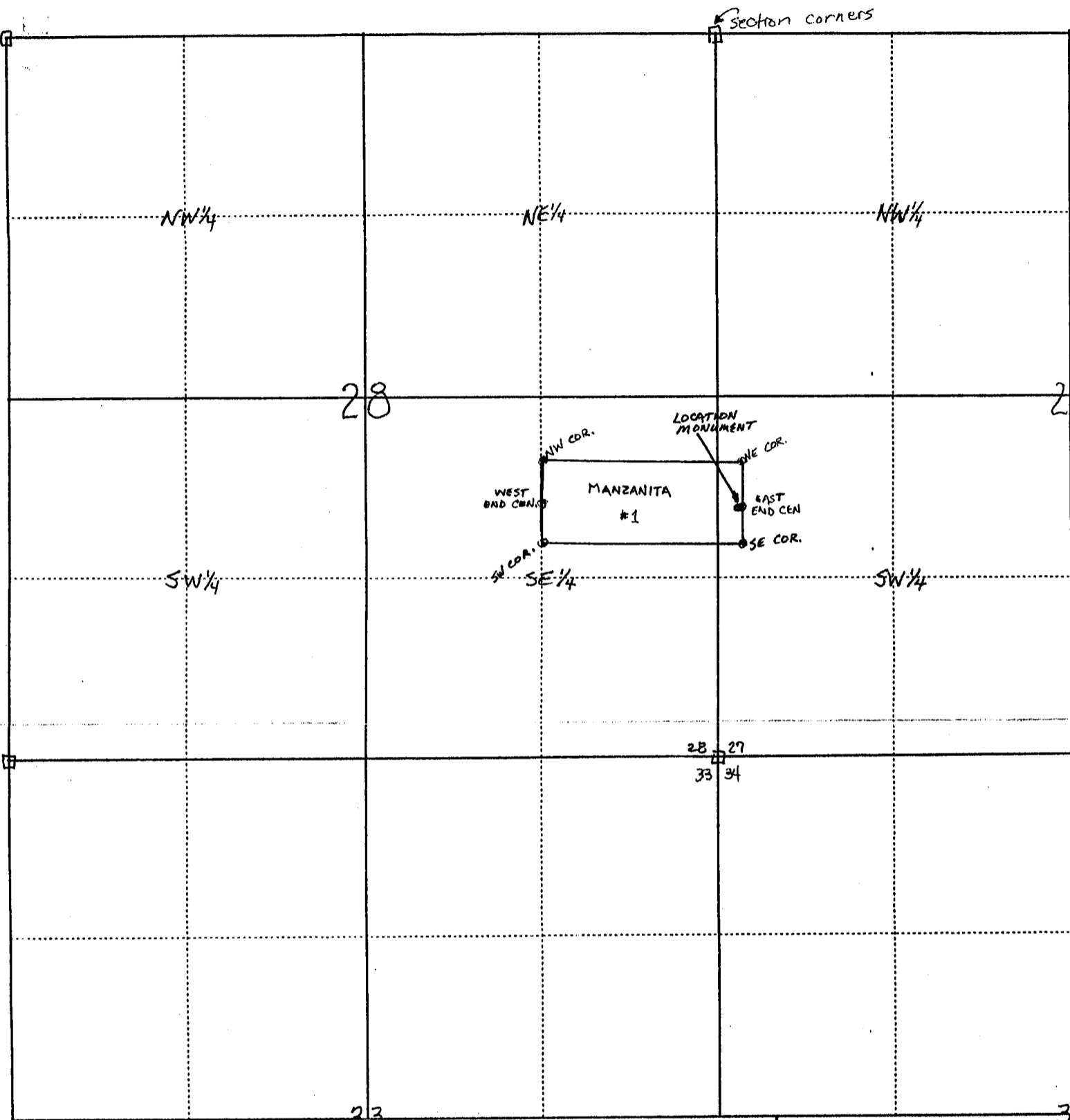
MANZANITA #1

MAP, PLAT, OR SKETCH OF MINING CLAIM

MN-1b © LawForms 3-80



Claim Monument lies in Section 27 Range 4 WEST Township 11 NORTH G & SR B & M

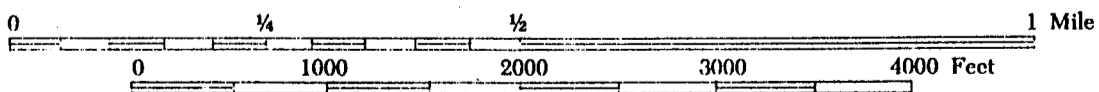


SCALE (Choose One)

1 : 24000 (1 inch = 2000 feet)

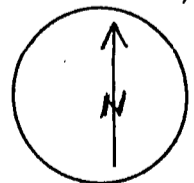


1 : 12000 (1 inch = 1000 feet)



Other (1 inch = not more than 2000 feet)

NORTH ARROW (Show Direction)



Grid  Magnetic

GEOGRAPHIC STATE: ARIZONA MERIDIAN: 14 TOWNSHIP: 11-0N RANGE: 4-0W

SEC	SUBDIVISION	MIR. X-REFERENCE	NUMBER/TYPE/DISPOSITION/ACRES	PROPRIETOR/INTEREST/RELATIONSHIP
11	LOT 3-5		CASE: AZA 003795	MCALISTER FUEL CO 100.00000% HOLDER/BILLEE
11	M4659B MS		TYPE: 287300 ROW-WATER PLANTS	
12	LOT 11		DISP: AUTHORIZED 06/08/71	
12	M1321 MS		ACRS: 00001.136	
12	M4659B MS			
11	SENE, SESE IN UNPATENTED		CASE: AZA 007525	AZ PUBLIC SERVICE CO 100.00000% PERMITEE
11	MS 4659 A & B		TYPE: 285002 ROW-POWER TRANS LIN	
12	S2NW, NESW LESS PATENTED		DISP: AUTHORIZED 05/22/73	
12	MINING CLAIMS		ACRS: 00002.345	
14	N2NE, SWNE IN UNPATENTED			
14	MS 4659 A & B			
*24	SW, W2SE	14 11-0N 14-0W	CASE: AZA 014308	ROBERTSON CORBIN J 100.00000% LESSEE
			TYPE: 311111 O&G LSE NONCOMP PUB	
			DISP: CLOSED 02/06/92	
			ACRS: 03795.370	
30	E2SW, SE	14 10-0N 5-0W	CASE: AZA 021207	RANSEY FAMILY TRUST 100.00000% PATENTEE
30	LOT 3, 4		TYPE: 272011 SALE-SEC 209 MIN FL	
31	E2W2, E2		DISP: AUTHORIZED 01/05/88	
31	LOT 1-4		ACRS: 01987.170	
1	S2NW	14 10-0N 3-0W	CASE: AZA 024411	WHITEHEAD LTD PTNRSH 100.00000% PATENTEE
1	LOT 3-4	14 10-0N 4-0W	TYPE: 272011 SALE-SEC 209 MIN FL	
24	SWSE	14 11-0N 3-0W	DISP: AUTHORIZED 07/11/95	
24	LOT 5, 6, 9	14 12-0N 3-0W	ACRS: 07433.880	
*01	SWNE	14 12-0N 4-0W		
*01	LOT 2			
*02	S2N2, SW, W2SE, NESE			
*02	LOT 1-4			
11	PART OF MS 4659 A & B		CASE: AZA 025146	ZONIA COMPANY 100.00000% APPLICANT
11	LOT 3, 4		TYPE: 281001 ROW-ROADS	
12	NESW		DISP: AUTHORIZED 04/19/95	
12	LOT 5, 11		ACRS: 00003.673	
3	S2N2, NWSW	14 9-0N 2-0W	CASE: AZA 026580	JOHNSON DAVID L 0.00000% AGENT
4	SESE	14 9-0N 3-0W	TYPE: 272011 SALE-SEC 209 MIN FL	MAUGHAN REX G 50.00000% APPLICANT
9	NENE, S2N2	14 10-0N 3-0W	DISP: PENDING 04/15/92	MAUGHAN RUTH G 50.00000% APPLICANT
10	SWNW, E2SW, NWSE	14 11-0N 3-0W	ACRS: 04838.370	
10	LOT 2	14 11-0N 5-0W		
15	E2NW, SW	14 12-2N 3-0W		
22	NW			
26	NWSW			
29	NW			
29	LOT 1-12			
*04	SW, SWSE			
*09	N2NW, NWNE			

\* = REJECTED/SEGREGATED/ASSIGNED-OUT



GEOGRAPHIC STATE: ARIZONA                      MERIDIAN: 14    TOWNSHIP: 11-0N    RANGE: 4-0W

SEC	SUBDIVISION	NIR X-REFERENCE	NUMBER/TYPE/DISPOSITION/ACRES	PROPRIETOR/INTEREST/RELATIONSHIP
*10	W2SW			
*10	M2041 MS			
*11	N2041 MS			
*15	W2NW, S2SE			
*15	M2041 MS			
*19	M&B			
*22	LOT 7-10			
*23	M2040 MS			
*24	N1211 MS			
*27	M1203A MS			
*28	SWNW, W2SW			
*28	LOT 3, 5, 6			
*33	LOT 4			
1	PART		CASE: AZA 026878	NCALESTER FUEL CO 100.00000% CLAIMANT
12	PART		TYPE: 380913 SURFACE MGT-NOTICE	QUEENSTAKE RESOURCE 0.00000% OPERATOR
			DISP: CLOSED 03/26/90	
			ACRS: 00001.000	
1	PART	14 11-0N 3-0W	CASE: AZA 026879	NCALESTER FUEL CO 0.00000% OPERATOR
		14 12-0N 3-0W	TYPE: 380913 SURFACE MGT-NOTICE	NCALESTER FUEL CO 100.00000% CLAIMANT
			DISP: CLOSED 03/26/90	
			ACRS: 00001.000	
28	E2SE		CASE: AZA 026896	FRIEND DICK 0.00000% OPERATOR
			TYPE: 380913 SURFACE MGT-NOTICE	FRIEND DICK 100.00000% CLAIMANT
			DISP: CLOSED 05/12/89	
			ACRS: 00001.000	
12	PART	14 11-0N 3-0W	CASE: AZA 027734	QUEENSTAKE RESOURCE 100.00000% CLAIMANT
			TYPE: 380913 SURFACE MGT-NOTICE	
			DISP: CLOSED 03/26/90	
			ACRS: 00001.000	
011	PORTION OF SW		CASE: AZA 028081	DOWNER ELON 100.00000% OPERATOR
014	PORTION OF NW		TYPE: 380913 SURFACE MGT-NOTICE	DOWNER ELON 0.00000% CLAIMANT
			DISP: AUTHORIZED 08/18/93	
			ACRS: 00001.000	
1	SWNE		CASE: AZA 029185	WHITEHEAD PHILIP C 100.00000% APPLICANT
1	LOT 2		TYPE: 272011 SALE-SEC 209 MIN FL	
			DISP: PENDING 06/19/95	
			ACRS: 00080.260	
018	NW	14 11-0N 3-0W	CASE: AZA 029233	NEWTON NEWELL 1.00000% OPERATOR
			TYPE: 380913 SURFACE MGT-NOTICE	SUCHFA FLOYD 1.00000% CLAIMANT
			DISP: AUTHORIZED 08/25/95	
			ACRS: 00001.000	

*N/A*

\* = REJECTED/SEGREGATED/ASSIGNED-OUT

CASE TYPE: ALL    DISPO: ALL

14 11-0N 4-0W

-----  
 GEOGRAPHIC STATE: ARIZONA                      MERIDIAN: 14      TOWNSHIP: 11-0N      RANGE: 4-0W  
 -----

SEC	SUBDIVISION	MIR. X-REFERENCE	NUMBER/TYPE/DISPOSITION/ACRES	PROPRIETOR/INTEREST/RELATIONSHIP
11	LOT 3,4		CASE: AZAR 0035700	US WEST COMMUNICATIO 100.00000Z HOLDER
12	LOT 4,5,11		TYPE: 286202 ROW-TELEPHONE-TELEG DISP: AUTHORIZED 08/31/66 ACRS: 00000.678	
11	E2E2NE		CASE: AZAR 0035710	AZ PUBLIC SERVICE CO 100.00000Z HOLDER
12	SWSWNW, NWNWSW		TYPE: 285002 ROW-POWER TRANS LIN DISP: AUTHORIZED 08/12/66 ACRS: 00001.520	
11	LOT 5		CASE: AZAR 0035919	AZ PUBLIC SERVICE CO 100.00000Z HOLDER
11	M4659B MS		TYPE: 285002 ROW-POWER TRANS LIN	
12	LOT 11		DISP: AUTHORIZED 08/23/66	
12	M1321 MS		ACRS: 00001.823	
12	M1324 MS			
12	M4659A MS			
12	M4659B MS			
13	LOT 6			
13	M1324 MS			
13	M3692 MS			
13	M3866 MS			
13	M4659A MS			
13	M4659B MS			
14	M4659A MS			
14	M4659B MS			
11	SESE		CASE: AZAR 0035965	US WEST COMMUNICATIO 100.00000Z HOLDER
12	W2SW		TYPE: 286202 ROW-TELEPHONE-TELEG	
13	NWNW		DISP: AUTHORIZED 08/31/66	
14	NENE		ACRS: 00001.500	

